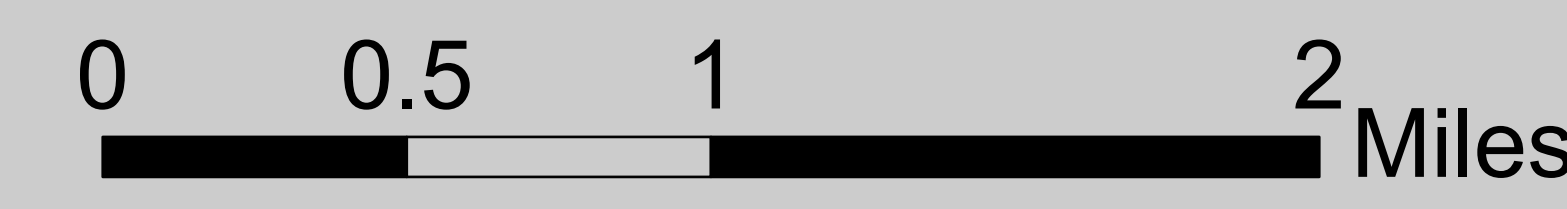
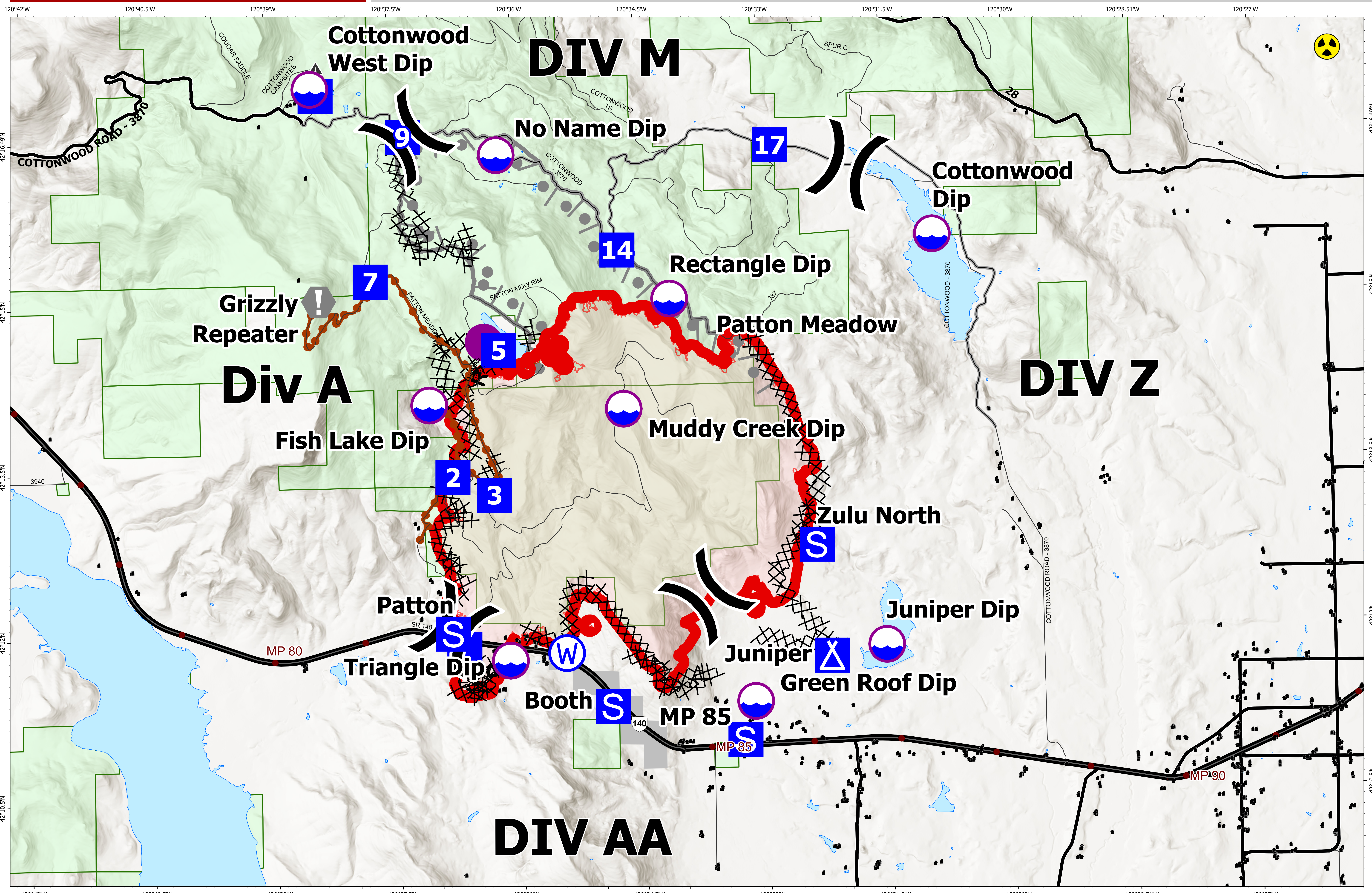


Briefing Map

Patton Meadow

ORFWF210419

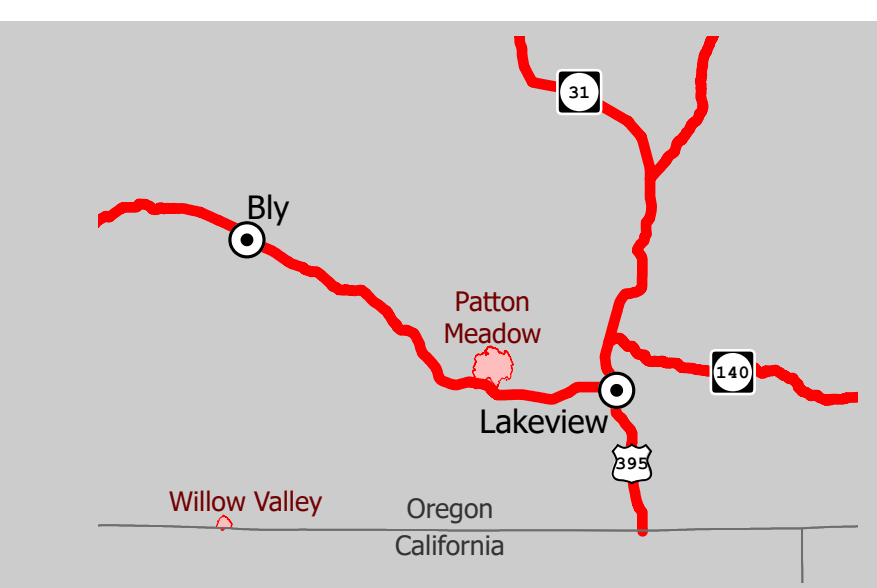
August 18, 2021
Night Shift



ODF Team 3 GIS
08/18/2021 1347
Acres from IR
North American 1983 Datum, Lat/Long Grid

Fox Cpx: 7,326 acres at 08/17/21 @ 20:50 hrs
Patton Meadow: 6,538 acres
Willow Valley: 824 acres

- ▭ Fire Area
- Completed Dozer Line
- Completed Road as Line
- Planned Burnout
- Fire Edge
- Dip Site
- Helispot
-) Division Break
- Drop Point
- Camp
- S Staging Area
- V Value at Risk
- Hazard
- Water Source
- S Structures
- Interstate; Highway
- Paved
- All weather
- Mainline Rd
- State Boundary
- Buried Transmission Line



Scan to download maps



Use the camera on a mobile device

