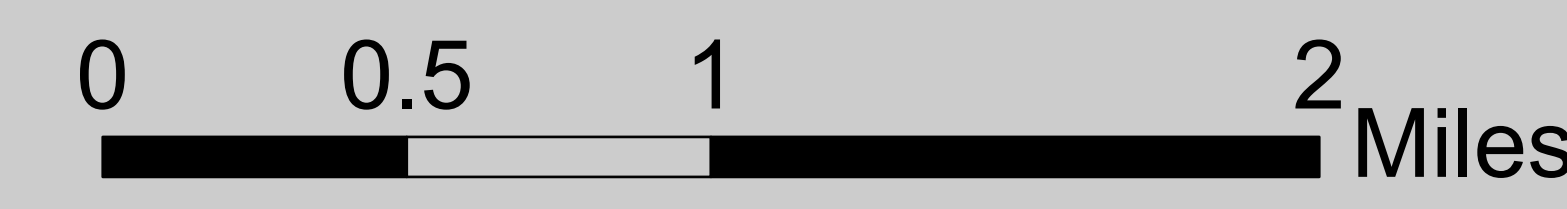
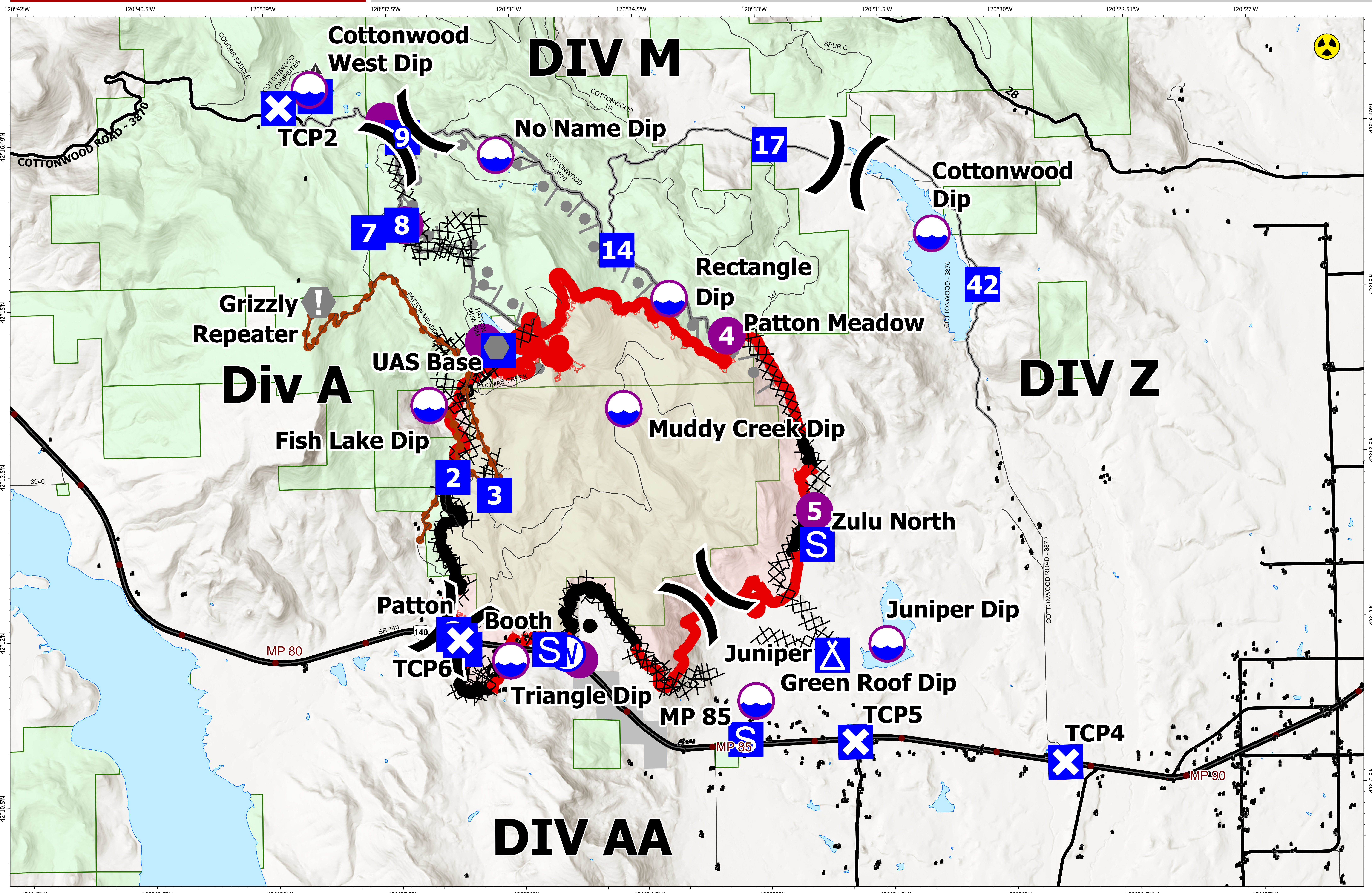


Briefing Map

Patton Meadow

ORFWF210419

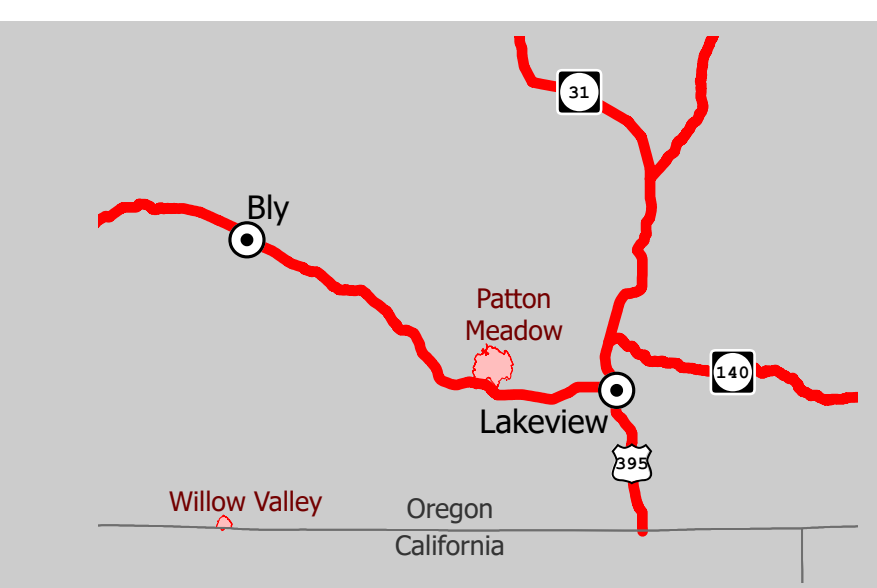
August 19, 2021
Night Shift



ODF Team 3 GIS
08/19/2021 1431
Acres from IR
North American 1983 Datum, Lat/Long Grid

Fox Cpx: 7,419 acres at 08/18/21 @ 18:40 hrs
Patton Meadow: 6,595 acres
Willow Valley: 824 acres

- Fire Area
- Completed Dozer Line
- Completed Hand Line
- Completed Road as Line
- Planned Burnout
- Fire Edge
- Contained Line
- Division Break
- X Drop Point
- X Closure
- S Camp
- S Staging Area
- S Value at Risk
- ☢ Hazard
- W Water Source
- Structures
- Dip Site
- Helispot
- Other
- Interstate, Highway
- Paved
- All weather
- Mainline Rd
- State Boundary
- Buried Transmission Line



Scan to download maps



Use the camera on a mobile device