

IAP MOP UP

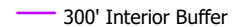





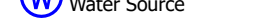
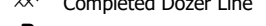
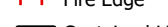
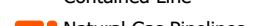




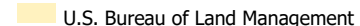

Willow Valley
 ORLAD210420
 08/20/2021 Day

Fox Cpx: 8076 acres at 08/18/21 @ 18:40 hrs
 Patton Meadow: 7,252 acres
 Willow Valley: 824 acres

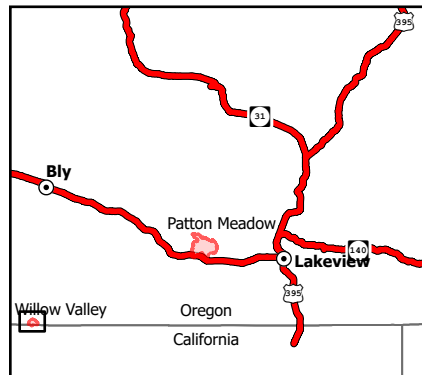


0 0.25 0.5
 Miles

40' CONTOUR INTERVAL
 Scale: 1:24,000

-  300' Interior Buffer
-  IR Isolated Heat Source
-  Division Break
-  Drop Point
-  Staging Area
-  Water Source
-  Completed Dozer Line
-  Completed Road as Line
-  Fire Edge
-  Contained Line
-  Natural Gas Pipelines
-  Surfaced Road
-  Dirt Road
-  Hiking trail
-  Waterbody
-  U.S. Bureau of Land Management
-  USDA Forest Service

MAP VICINITY



ODF IMT 3
 08/20/2021 0529
 Acres from IR
 WGS 1984 Datum. LatLong Grid

