

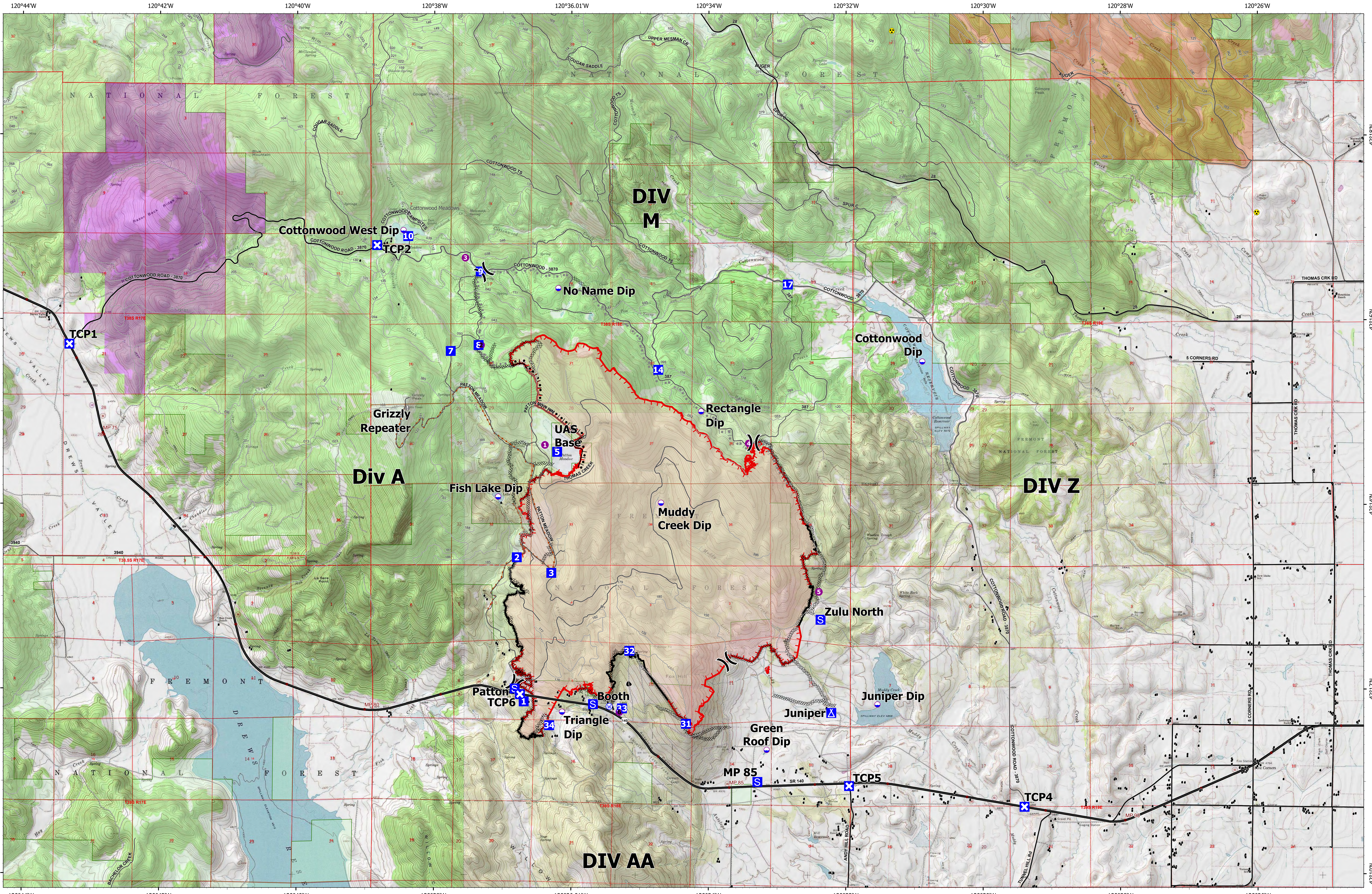


OPS Map

Patton Meadow

ORFWF210419

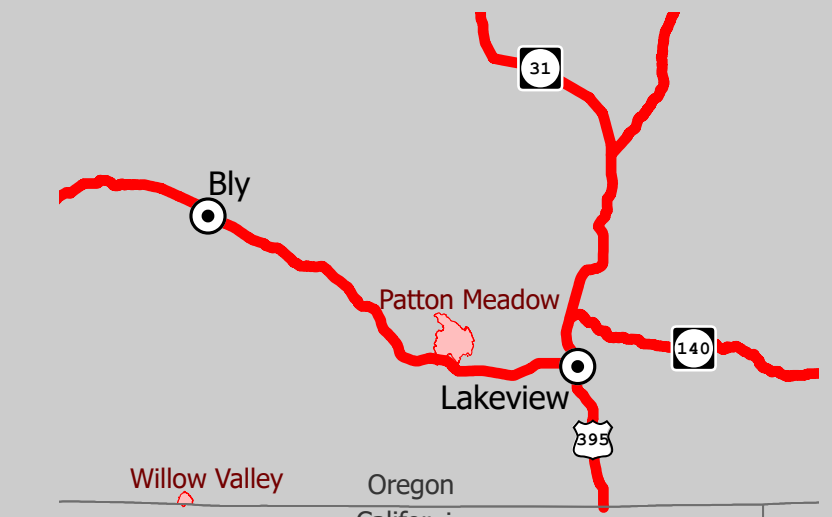
August 20, 2021
Day Shift



ODF Team 3 GIS
08/20/2021 11:37
Acres from IR

Fox Cpx: 8314 acres at 08/18/21 @ 18:40 hrs
Patton Meadow: 7,252 acres
Willow Valley: 824 acres

- Fire Area
- Fire Edge
- Closure
- Water Source
- Buried Transmission Line
- Completed Burnout
- Contained Line
- Camp
- Completed Dozer Line
- Staging Area
- Completed Hand Line
- Dip Site
- Completed Road as Line
- Helispot
- Planned Burnout
- Drop Point
- Value at Risk
- Hazard
- Oregon Department of State Lands
- Oregon Parks and Recreation Department
- US Forest Service
- State Boundary
- Collins Timber Company
- Green Diamond



Scan to download maps
Use the camera on a mobile device