

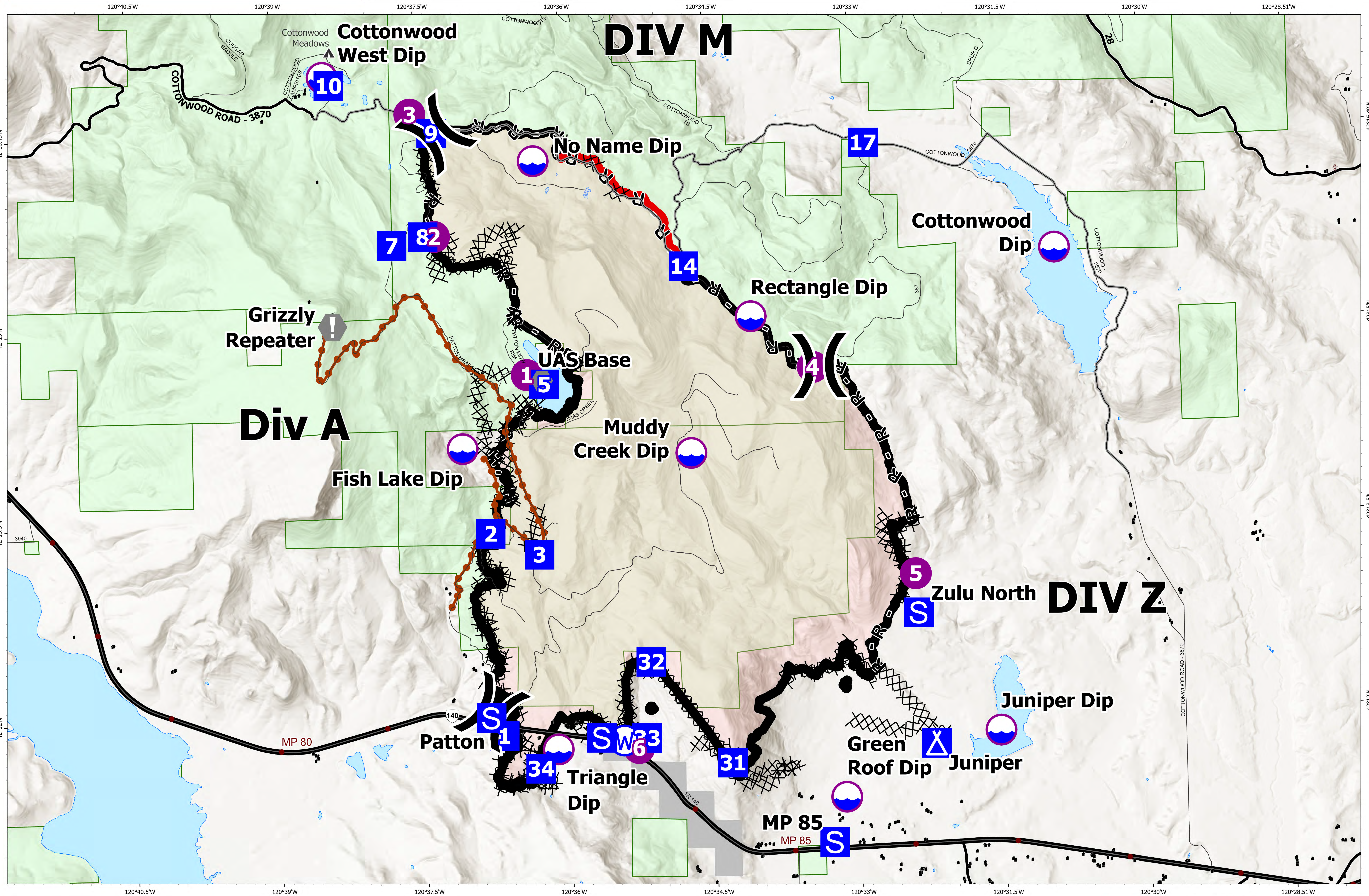
Briefing Map


Patton Meadow

ORFWF210419

FINAL






















FINAL
ORFWF210419
Patton Meadow
Briefing Map



 0 0.5 1 2 Miles

ODF Team 3 GIS
08/27/2021 1854
Acres from IR
North American 1983 Datum, Lat/Long Grid

Fox Cpx: 9,754 acres at 08/23/21 @ 16:44 hrs
Patton Meadow: 8930 acres
Willow Valley: 824 acres

 Fire Area	 Completed Dozer Line	 Camp	 Structures	 State Boundary
 Completed Hand Line	 Dip Site	 Staging Area	 Federal or State highway	 Buried Transmission Line
 Completed Road as Line	 Helispot	 Value at Risk	 Paved	
 Fire Edge	 Division Break	 Other	 Mainline Rd	
	 Drop Point	 Water Source	 All weather	

Scan to download maps



Use the camera on a mobile device

