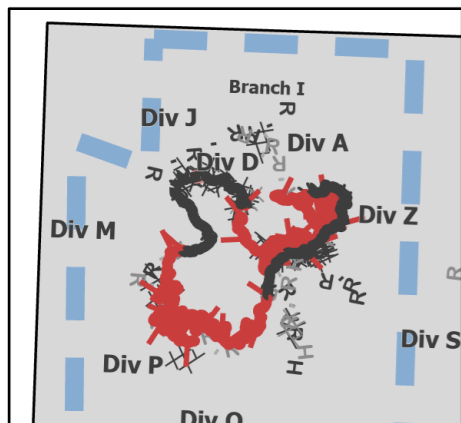
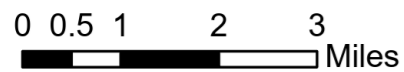


# IAP Map

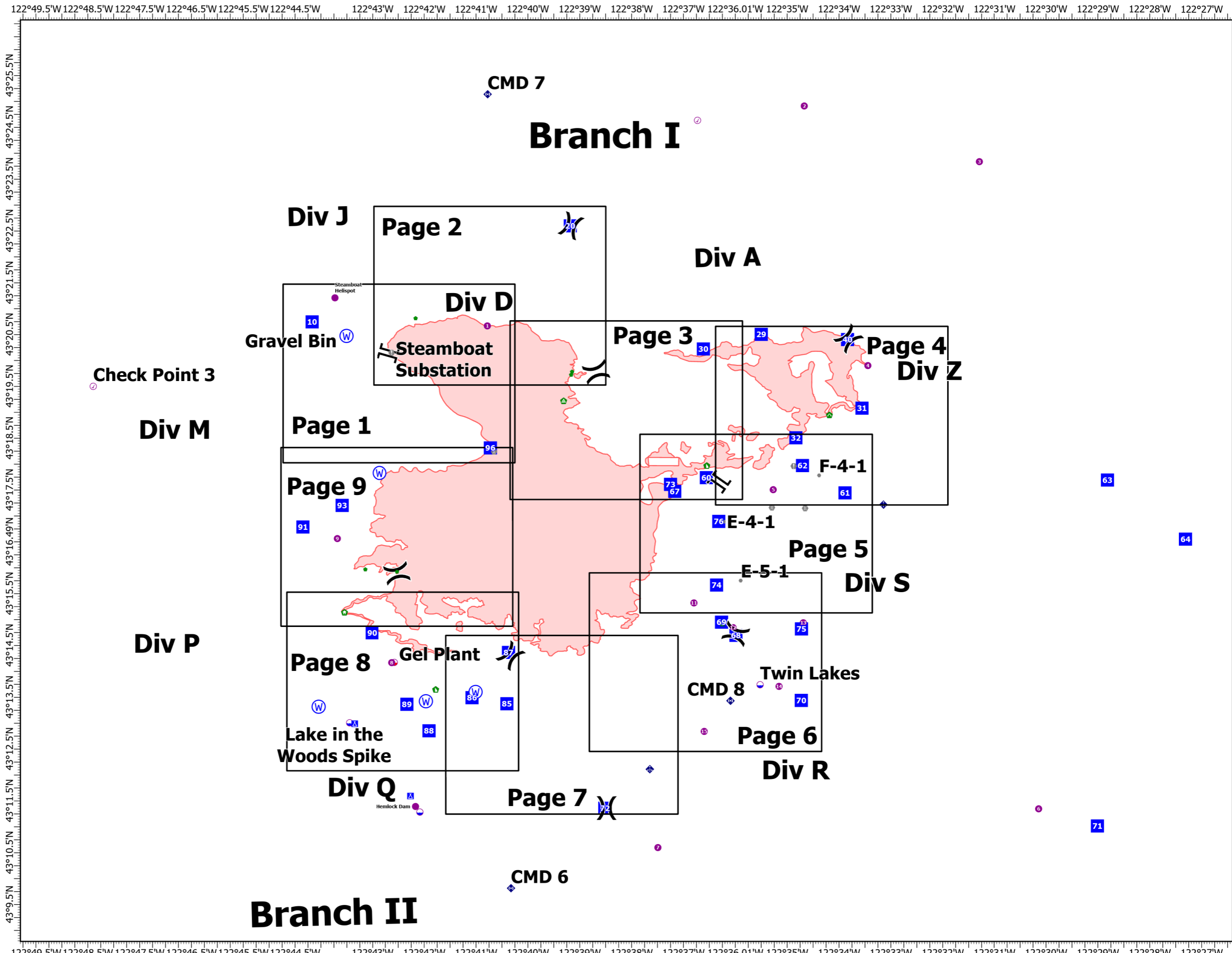
Jack Fire  
OR-UPF-000265  
07/17/2021 - 24hr

16667 acres at 07/15/2021 2220



7/16/2021 2142

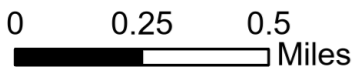
WGS 1984 Datum. LatLong Grid





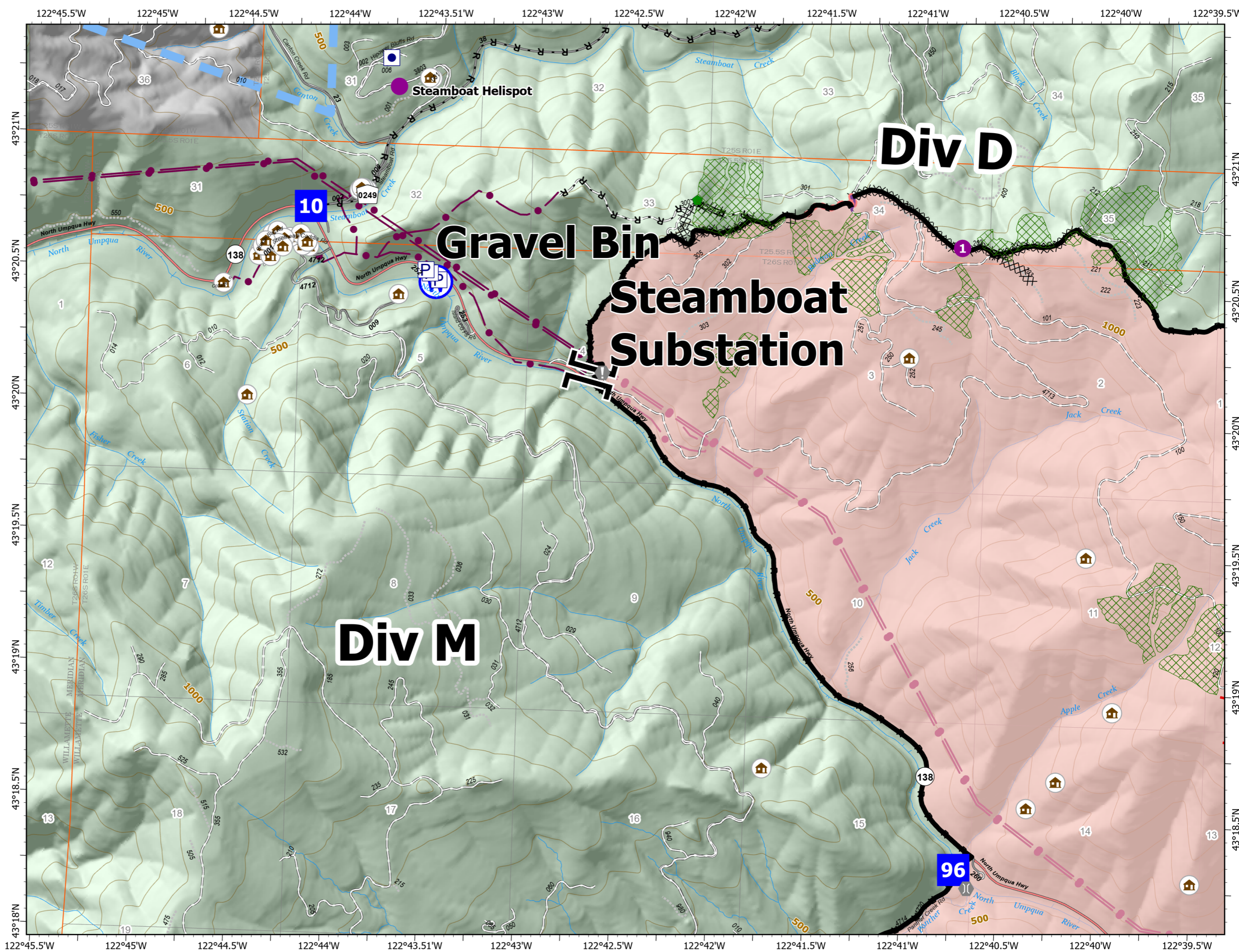
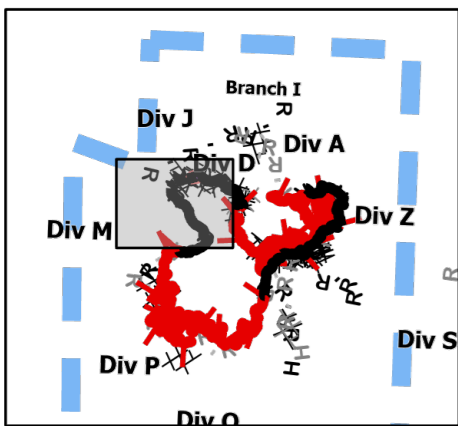
# IAP Map

Jack Fire  
OR-UPF-000265  
07/17/2021 - 24hr  
16667 acres at 07/15/2021 2220



- Helispot
- || Branch Break
- Drop Point
- ⚠ Value at Risk
- ⚠ Bridge
- 🏠 Repair Point
- 🌲 Landing or Log Deck
- 🚰 Water Source
- XX XX Completed Dozer Line
- H - Completed Hand Line
- R - Completed Road as Line
- 🔴 Retardant Drop
- 🔵 Temporary Flight Restriction
- 🔴 Fire Edge
- 🖤 Contained Line
- 🖤 Other
- 🟡 Prescribed Fire
- 🔴 Wildfire Daily Fire Perimeter
- 🟡 Utility Power Lines
- 🏠 JackFireStructures\_pt
- 🌲 Timber Sale
- 🌲 Wilderness
- 🔴 ATP
- 🖤 Area to Protect (ATP)

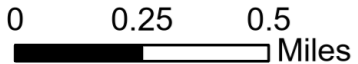
Page Number: 1





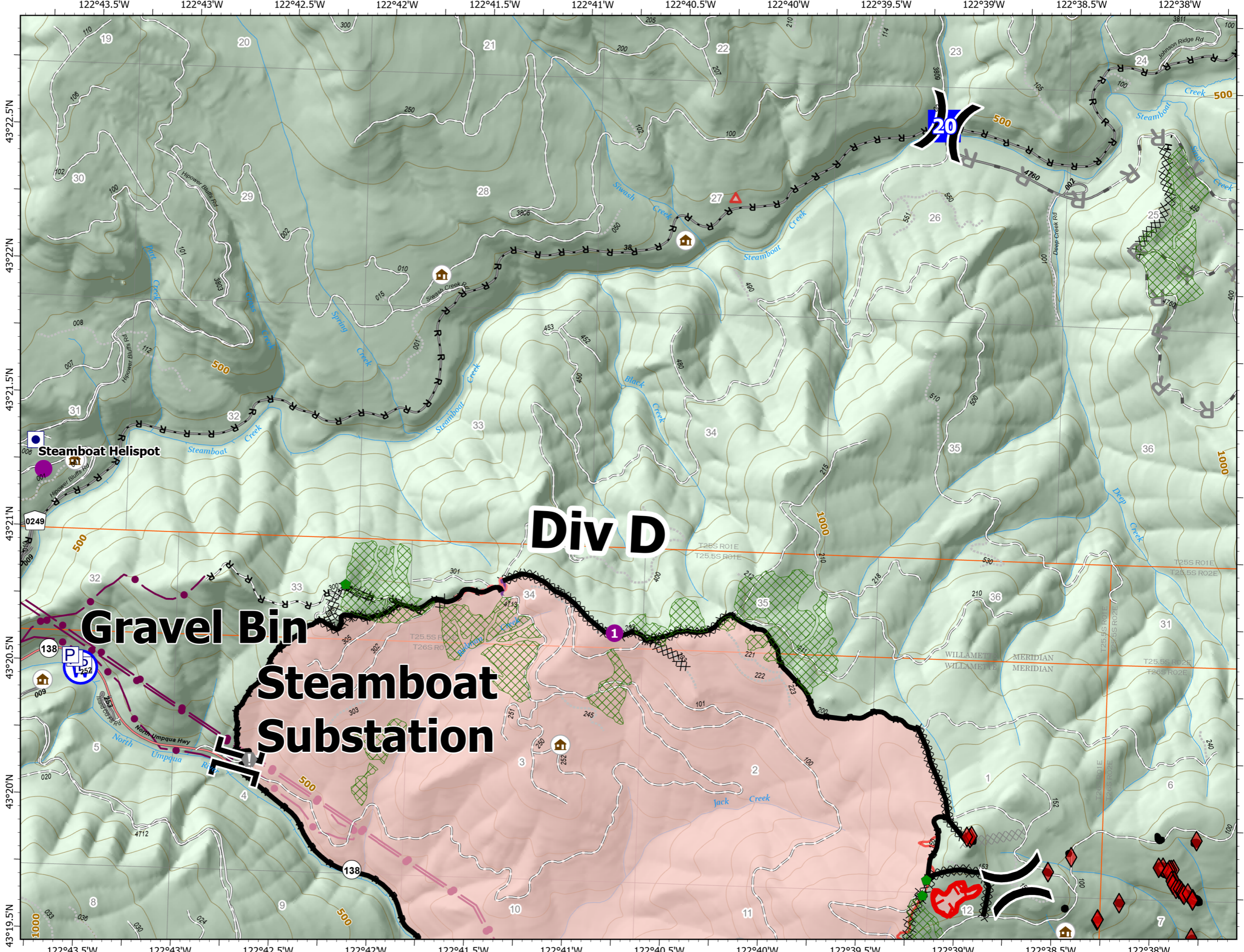
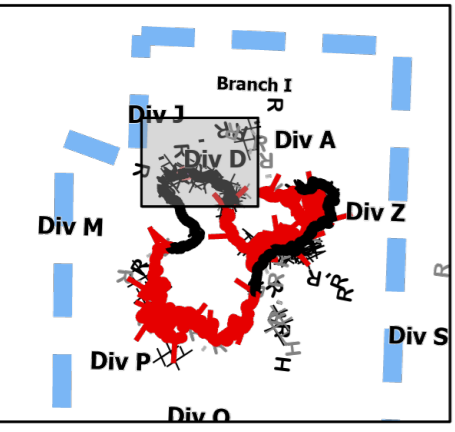
# IAP Map

Jack Fire  
OR-UPF-000265  
07/17/2021 - 24hr  
16667 acres at 07/15/2021 2220



- Helispot
- ) Division Break
- || Branch Break
- Drop Point
- ⚠ Value at Risk
- 🏠 Repair Point
- 🌊 Water Source
- XX XX Completed Dozer Line
- H - Completed Hand Line
- R - Completed Road as Line
- XX XX Planned Dozer Line
- R Planned Road as Line
- 🚰 Retardant Drop
- 🔥 Fire Edge
- ▬ Contained Line
- ▬ Other
- 🔥 Prescribed Fire
- 🔥 Wildfire Daily Fire Perimeter
- ⚡ Utility Power Lines
- 🏠 JackFireStructures\_pt
- 🌲 Timber Sale
- 🌿 Wilderness
- ⬠ ATP
- 🛡️ Area to Protect (ATP)

Page Number: 2





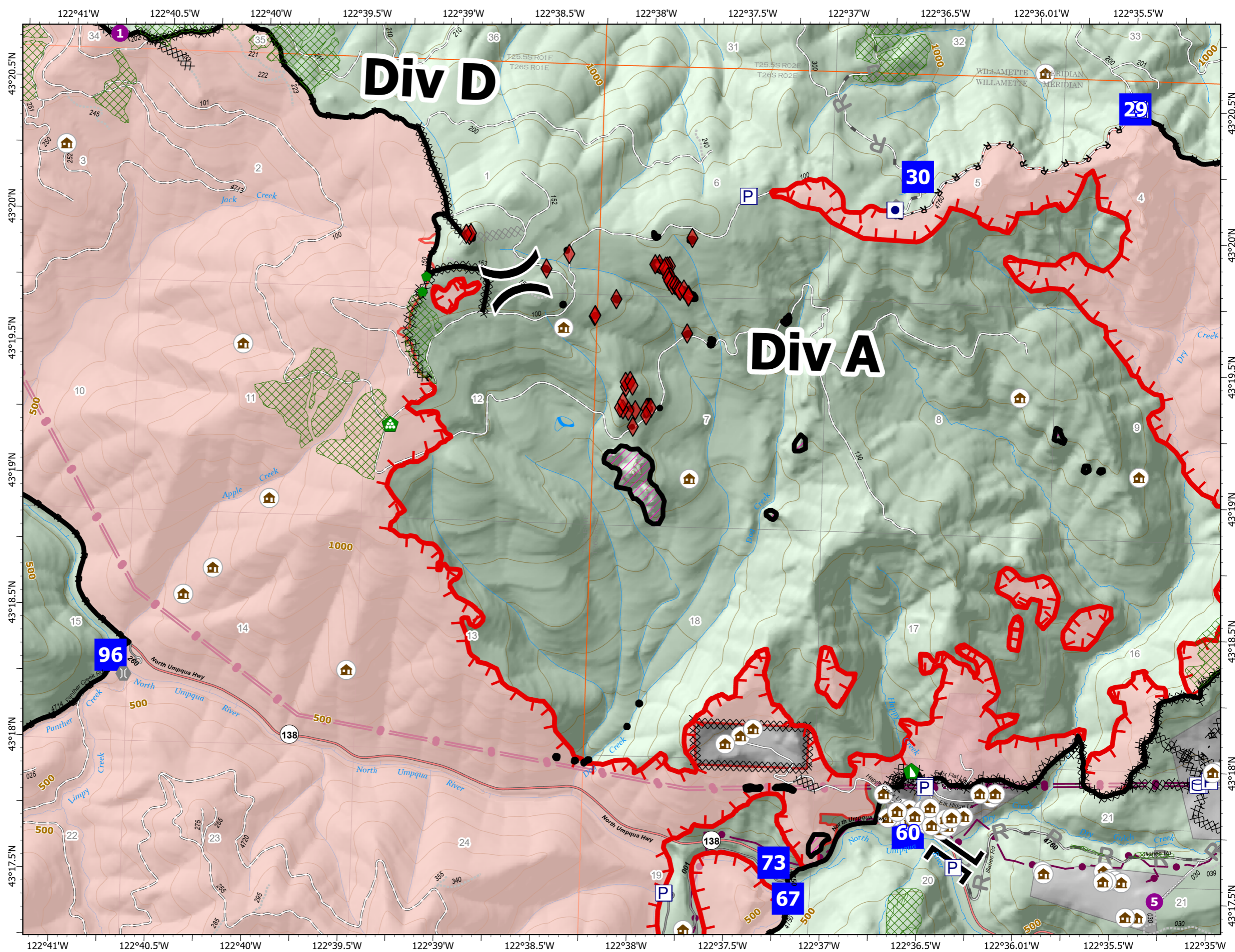
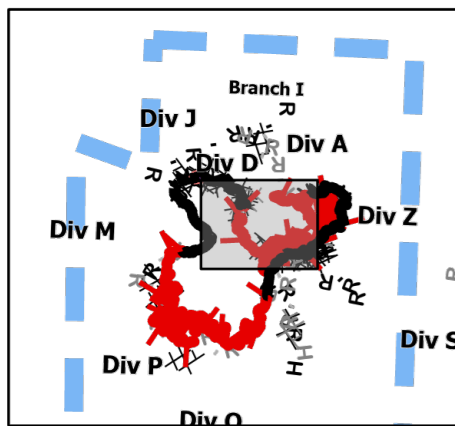
# IAP Map

Jack Fire  
OR-UPF-000265  
07/17/2021 - 24hr  
16667 acres at 07/15/2021 2220

0 0.25 0.5  
Miles

- Helispot
- ) Division Break
- || Branch Break
- Drop Point
- ⚠ Value at Risk
- ⚙ Bridge
- 📍 Repair Point
- 🏠 Landing or Log Deck
- 🚧 Dozer Push
- ⌘ Completed Dozer Line
- H Completed Hand Line
- R Completed Road as Line
- ⌘ Planned Dozer Line
- R Planned Road as Line
- 🔴 Fire Edge
- ⬛ Contained Line
- ⬜ Other
- 🟡 Prescribed Fire
- 🔴 Wildfire Daily Fire Perimeter
- ⚡ Utility Power Lines
- 🏠 JackFireStructures\_pt
- 🌲 Timber Sale
- 🌿 Wilderness
- 🔴 ATP
- ⬛ Area to Protect (ATP)

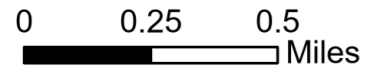
Page Number: 3





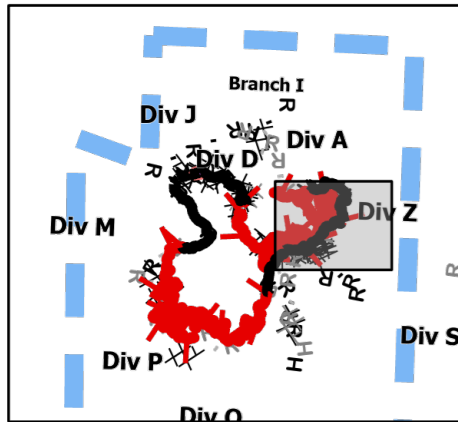
# IAP Map

Jack Fire  
OR-UPF-000265  
07/17/2021 - 24hr  
16667 acres at 07/15/2021 2220

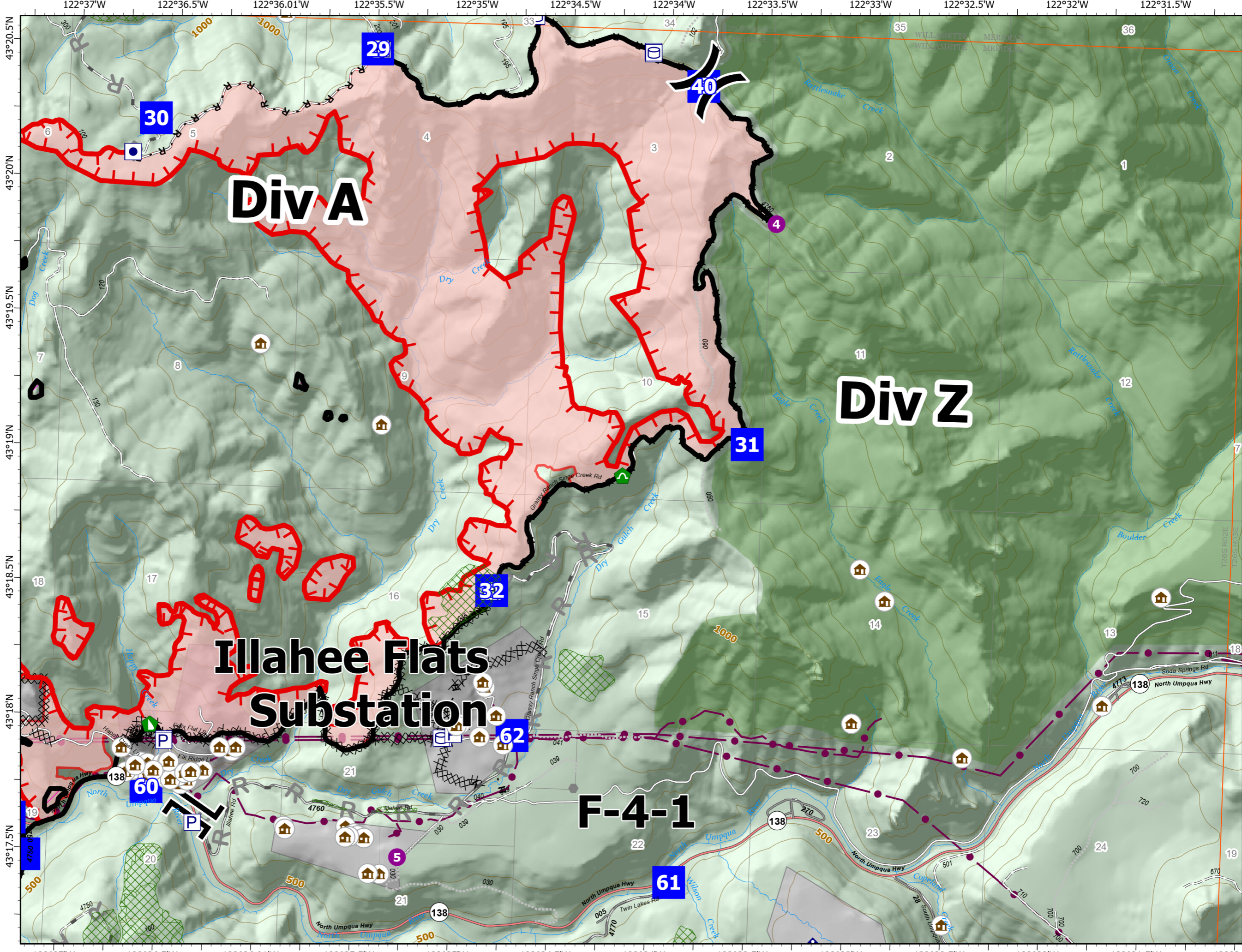


- Helispot
- ) Division Break
- || Branch Break
- Drop Point
- ⚠ Value at Risk
- Other
- ⚙ Bridge
- 🚧 Dozer Push
- 🚧 Culvert
- 📶 Mobile Weather Unit
- XX XX Completed Dozer Line
- H - Completed Hand Line
- R - Completed Road as Line
- R Planned Road as Line
- 🔴 Fire Edge
- ⬛ Contained Line
- ⬜ Other
- 🟡 Prescribed Fire
- 🔴 Wildfire Daily Fire Perimeter
- ⚡ Utility Power Lines
- 🏠 JackFireStructures\_pt
- 🌲 Timber Sale
- 🌲 Wilderness
- ⬠ ATP
- ⬠ Area to Protect (ATP)

Page Number: 4



7/16/2021 2138  
Acres from IR  
North American 1983 Datum.





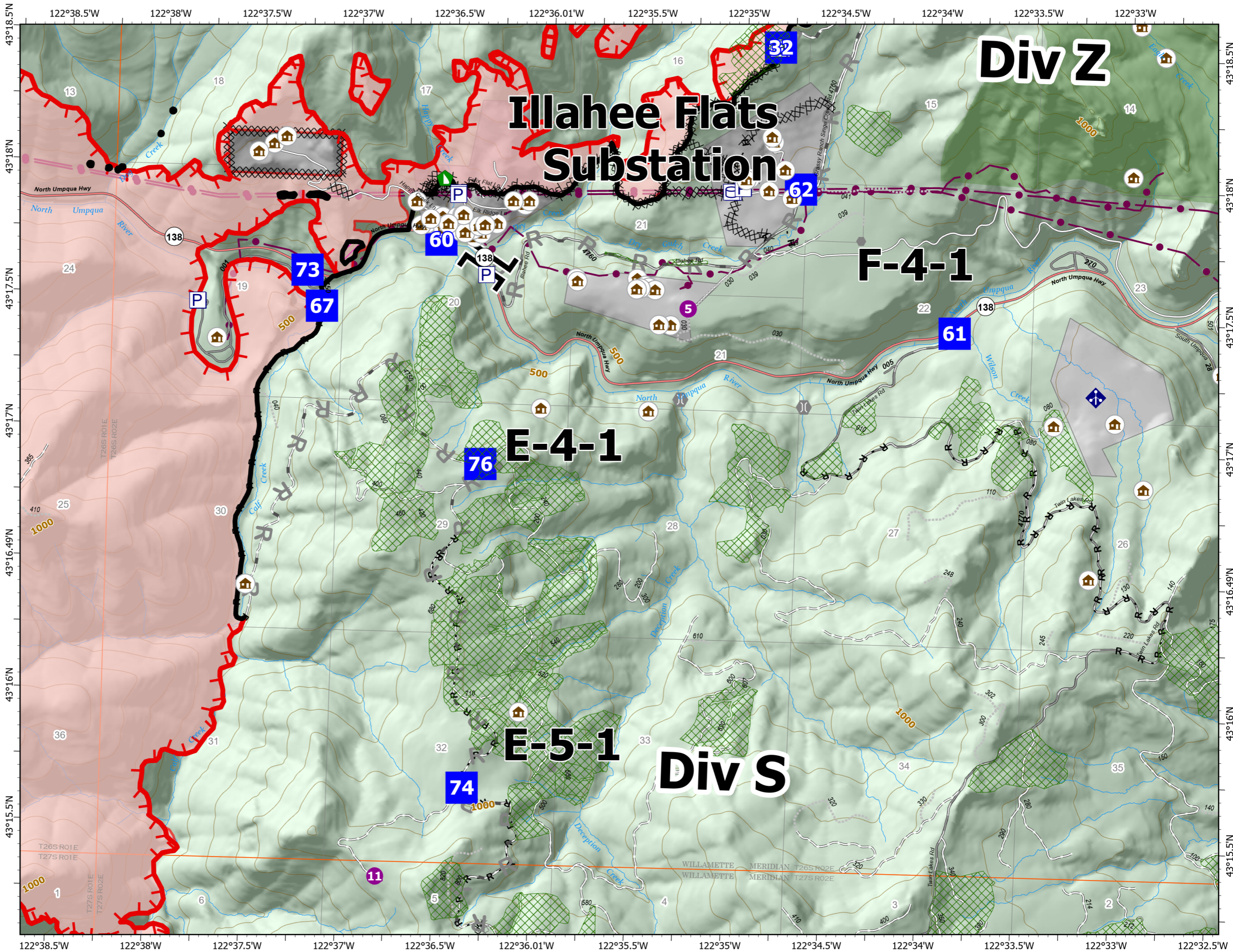
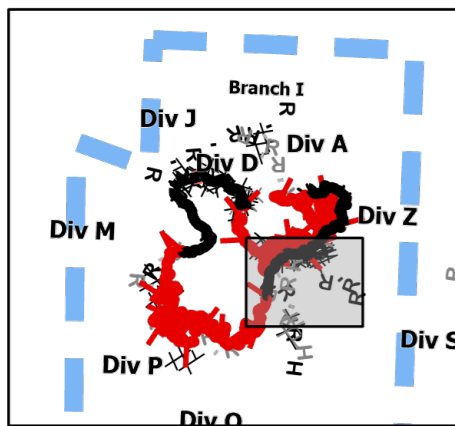
# IAP Map

Jack Fire  
OR-UPF-000265  
07/17/2021 - 24hr  
16667 acres at 07/15/2021 2220

0 0.25 0.5  
Miles

- Helispot
- || Branch Break
- Drop Point
- ⊕ Value at Risk
- ⊕ Other
- ⊕ Bridge
- ⬆ Dozer Push
- ⬆ Mobile Weather Unit
- ⊗⊗ Completed Dozer Line
- H - Completed Hand Line
- R - Completed Road as Line
- ⊗⊗ Planned Dozer Line
- R Planned Road as Line
- ▬ Fire Edge
- ▬ Contained Line
- ▬ Other
- ▬ Prescribed Fire
- ▬ Wildfire Daily Fire Perimeter
- Utility Power Lines
- 🏠 JackFireStructures\_pt
- ▨ Timber Sale
- ▨ Wilderness
- ◆ ATP
- ▨ Area to Protect (ATP)

Page Number: 5





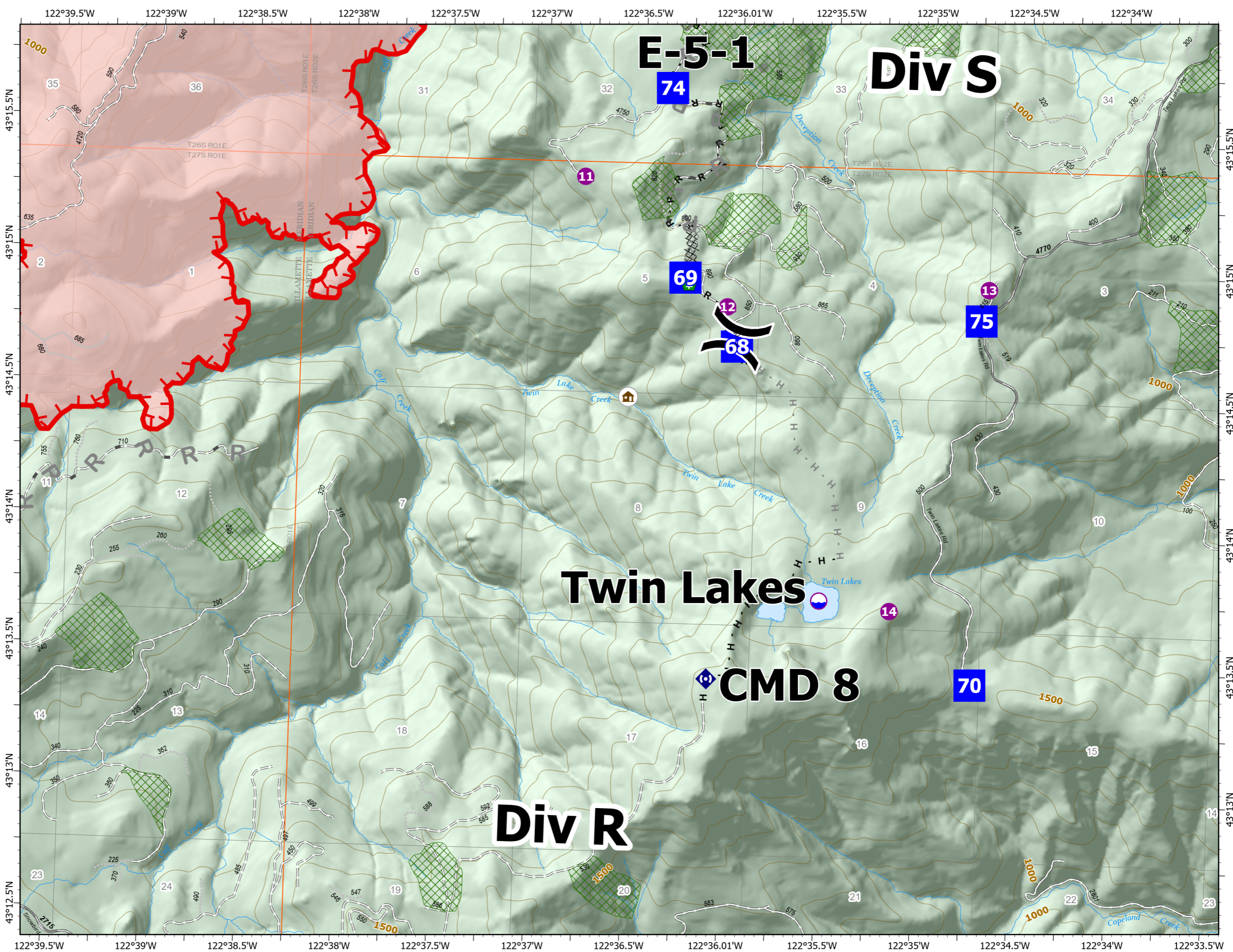
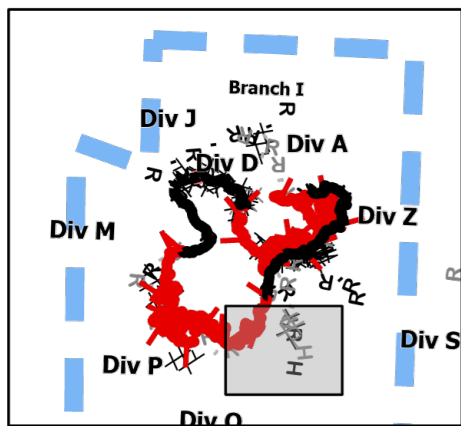
# IAP Map

Jack Fire  
OR-UPF-000265  
07/17/2021 - 24hr  
16667 acres at 07/15/2021 2220

0 0.25 0.5  
Miles

- Dip Site
- Helispot
- Sling Site
- Division Break
- Drop Point
- Other
- Hazard Tree
- Repeater
- Completed Dozer Line
- Completed Hand Line
- Completed Road as Line
- Planned Dozer Line
- Planned Hand Line
- Planned Road as Line
- Fire Edge
- Other
- Prescribed Fire
- Wildfire Daily Fire Perimeter
- Utility Power Lines
- JackFireStructures\_pt
- Timber Sale
- Wilderness
- ATP
- Area to Protect (ATP)

Page Number: 6





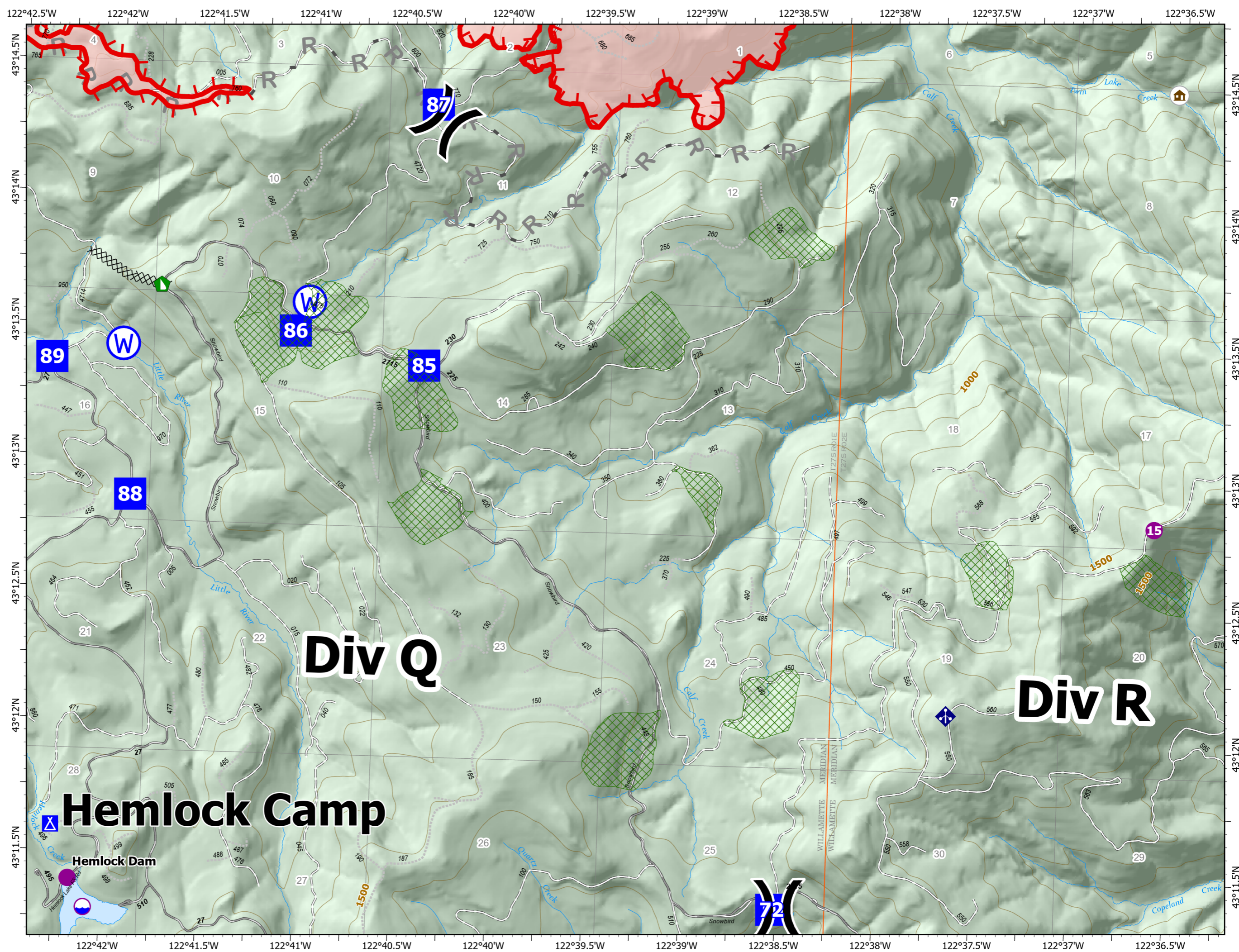
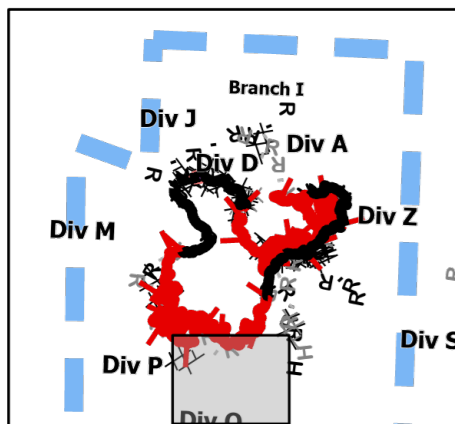
# IAP Map

Jack Fire  
OR-UPF-000265  
07/17/2021 - 24hr  
16667 acres at 07/15/2021 2220

0 0.25 0.5  
Miles

- Dip Site
- Mobile Retardant Base
- Helispot
- Division Break
- Drop Point
- Camp
- Dozer Push
- Mobile Weather Unit
- Repeater
- Water Source
- Completed Dozer Line
- Planned Road as Line
- Fire Edge
- Other
- Prescribed Fire
- Wildfire Daily Fire Perimeter
- Utility Power Lines
- JackFireStructures\_pt
- Timber Sale
- Wilderness
- ATP
- Area to Protect (ATP)

Page Number: 7





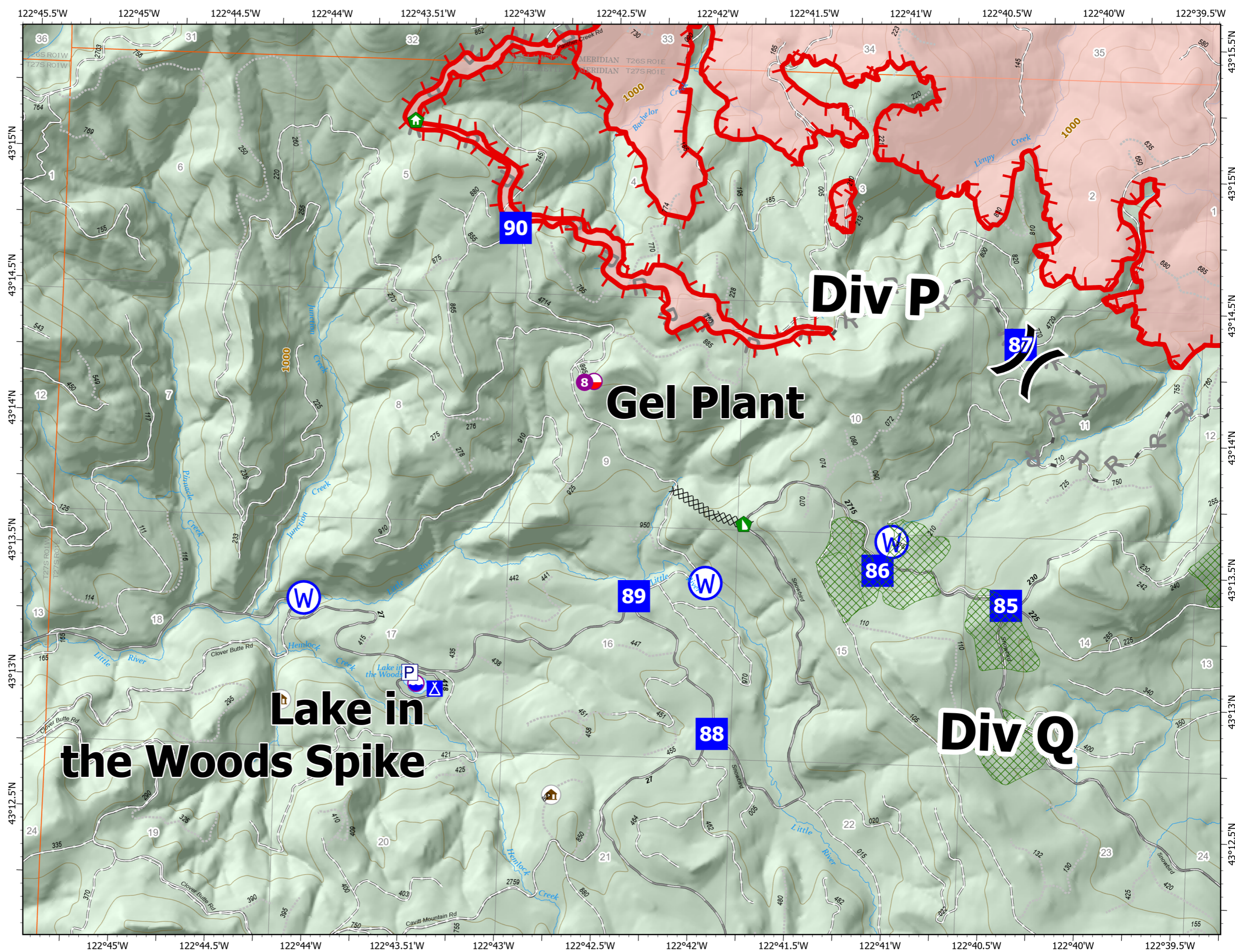
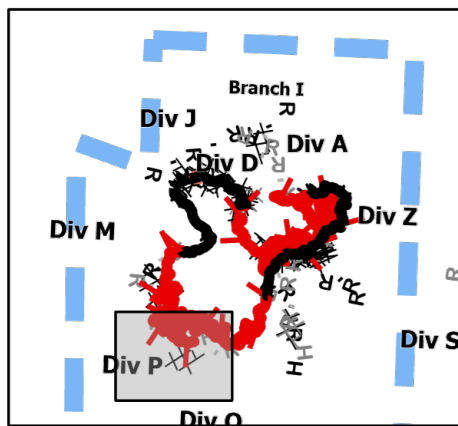
# IAP Map

Jack Fire  
OR-UPF-000265  
07/17/2021 - 24hr  
16667 acres at 07/15/2021 2220

0 0.25 0.5  
Miles

- Dip Site
- Mobile Retardant Base
- Helispot
- Division Break
- Drop Point
- Camp
- Structure Wrap
- Dozer Push
- Water Source
- Completed Dozer Line
- Planned Road as Line
- Fire Edge
- Other
- Prescribed Fire
- Wildfire Daily Fire Perimeter
- Utility Power Lines
- JackFireStructures\_pt
- Timber Sale
- Wilderness
- ATP
- Area to Protect (ATP)

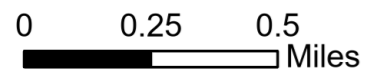
Page Number: 8





# IAP Map

Jack Fire  
OR-UPF-000265  
07/17/2021 - 24hr  
16667 acres at 07/15/2021 2220



- Helispot
- ) Division Break
- Drop Point
- ⚖ Bridge
- 🏠 Structure Wrap
- 🏠 Repair Point
- ⊙ Water Source
- ⊗ Completed Dozer Line
- H Completed Hand Line
- R Completed Road as Line
- R Planned Road as Line
- 🔴 Fire Edge
- ⬛ Contained Line
- ⬜ Other
- 🟡 Prescribed Fire
- 🔴 Wildfire Daily Fire Perimeter
- ⚡ Utility Power Lines
- 🏠 JackFireStructures\_pt
- 🌲 Timber Sale
- 🌿 Wilderness
- ⬠ ATP
- 📦 Area to Protect (ATP)

Page Number: 9

