

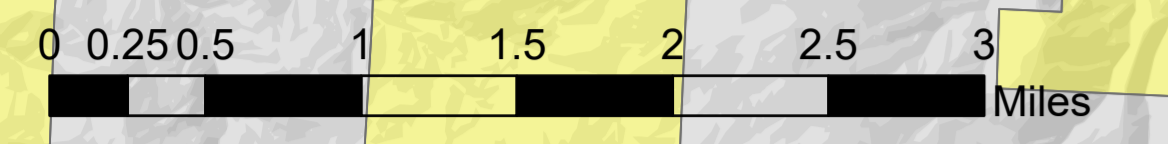
# Briefing Map

Jack

OR-UPF-000265

07/20/2021 - 24hr

18039 acres at 07/19/2021 2200



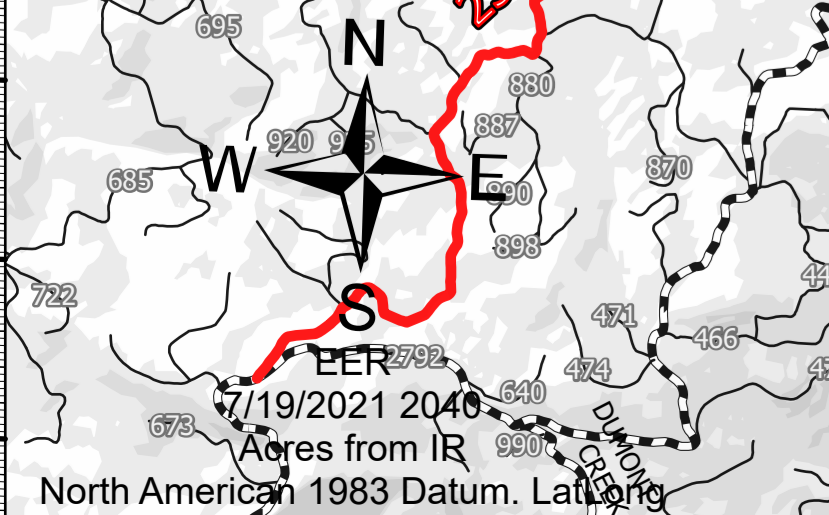
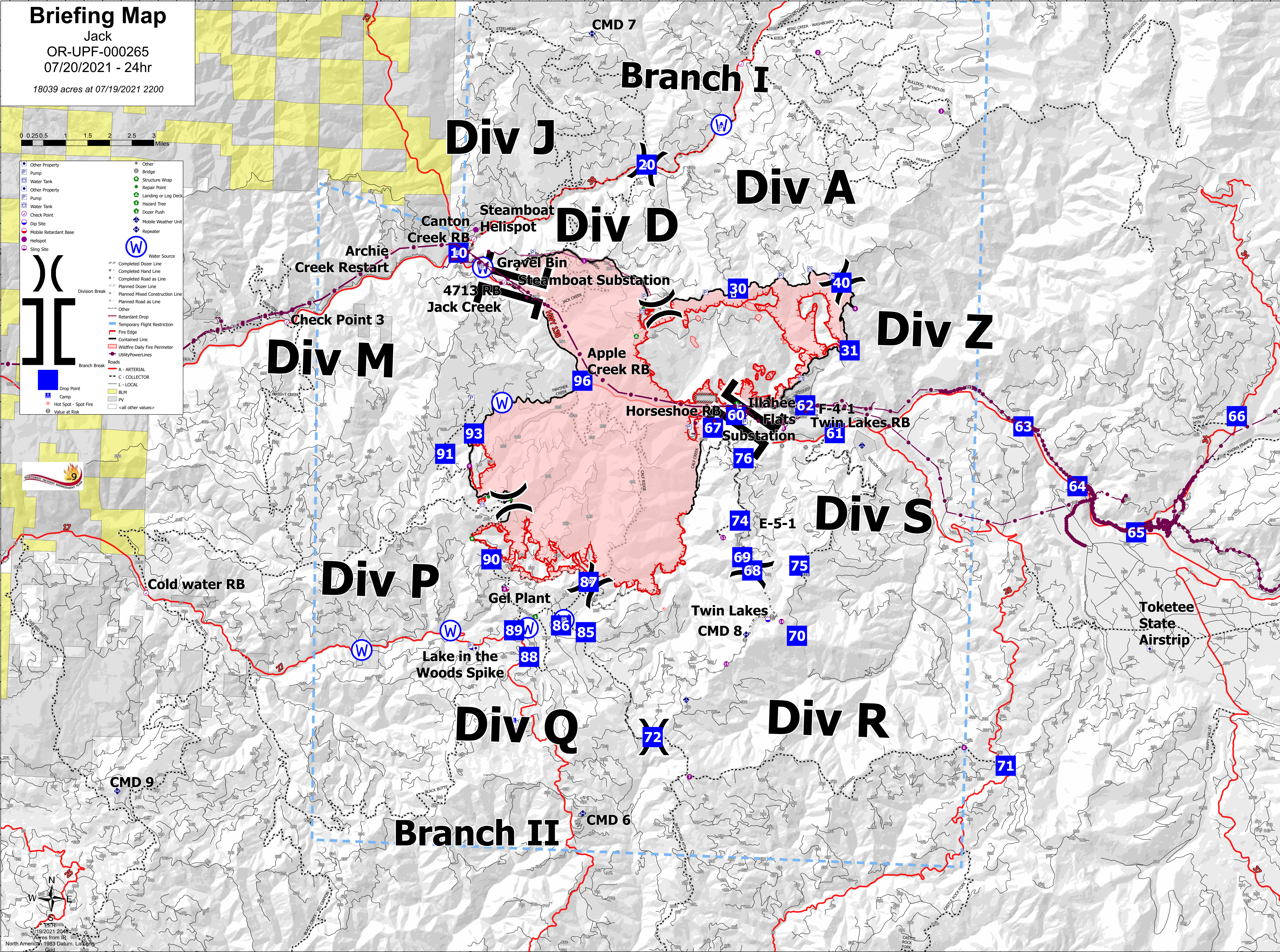
Other Property	Other	Water Source
Pump	Bridge	Completed Dozer Line
Water Tank	Repair Point	Completed Hand Line
Other Property	Landing or Log Deck	Completed Road as Line
Pump	Hazard Tree	Planned Dozer Line
Water Tank	Dozer Push	Planned Mixed Construction Line
Check Point	Mobile Weather Unit	Planned Road as Line
Dip Site	Repeater	Other
Mobile Retardant Base		Retardant Drop
Helispot		Temporary Flight Restriction
Sling Site		Fire Edge
		Contained Line
		Wildfire Daily Fire Perimeter
		Utility Power Lines
		Roads
		A - ARTERIAL
		C - COLLECTOR
		L - LOCAL
		BLM
		PV
		<all other values>

Drop Point

Camp

Hot Spot - Spot Fire

Value at Risk



North American 1983 Datum, Lat/Long Grid