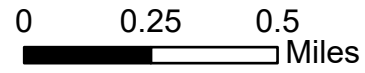


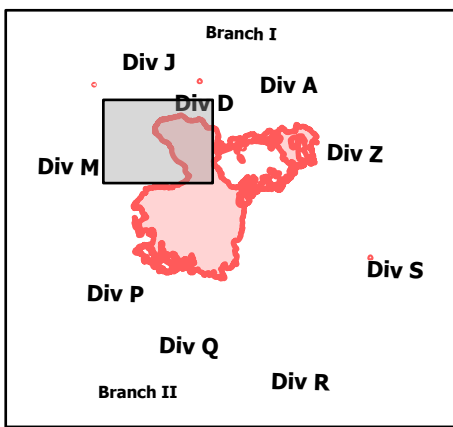
IAP Map

Jack
OR-UPF-000265
07/20/2021 - 24hr
18039 acres at 07/18/2021 2200



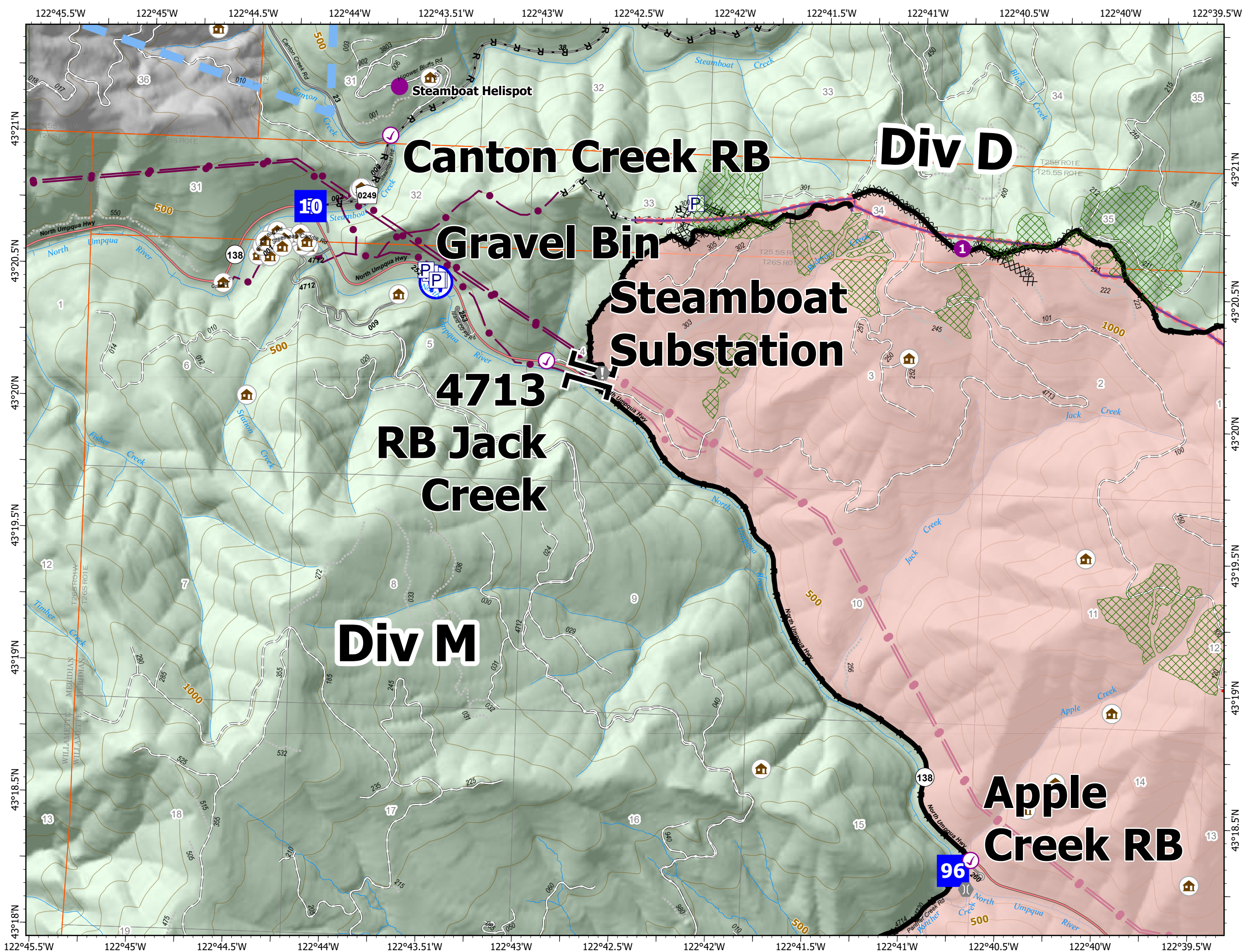
- ✓ Check Point
- Helispot
- ┌┐ Branch Break
- Drop Point
- ⚠ Value at Risk
- ⚙ Bridge
- 🏠 Repair Point
- 🏠 Landing or Log Deck
- 🌊 Water Source
- ⌘⌘ Completed Dozer Line
- H - Completed Hand Line
- R - Completed Road as Line
- 🔴 Retardant Drop
- 🔵 Temporary Flight Restriction
- 🔴 Fire Edge
- ⬛ Contained Line
- ⬜ Other
- 🟡 Prescribed Fire
- 🔴 Wildfire Daily Fire Perimeter
- 🟡 Utility Power Lines
- 🏠 JackFireStructures_pt
- 🌲 Timber Sale
- 🌲 Wilderness
- ⬠ ATP
- ⬜ Area to Protect (ATP)

Page Number: 1



7/19/2021 2058

North American 1983 Datum. LatLong Grid

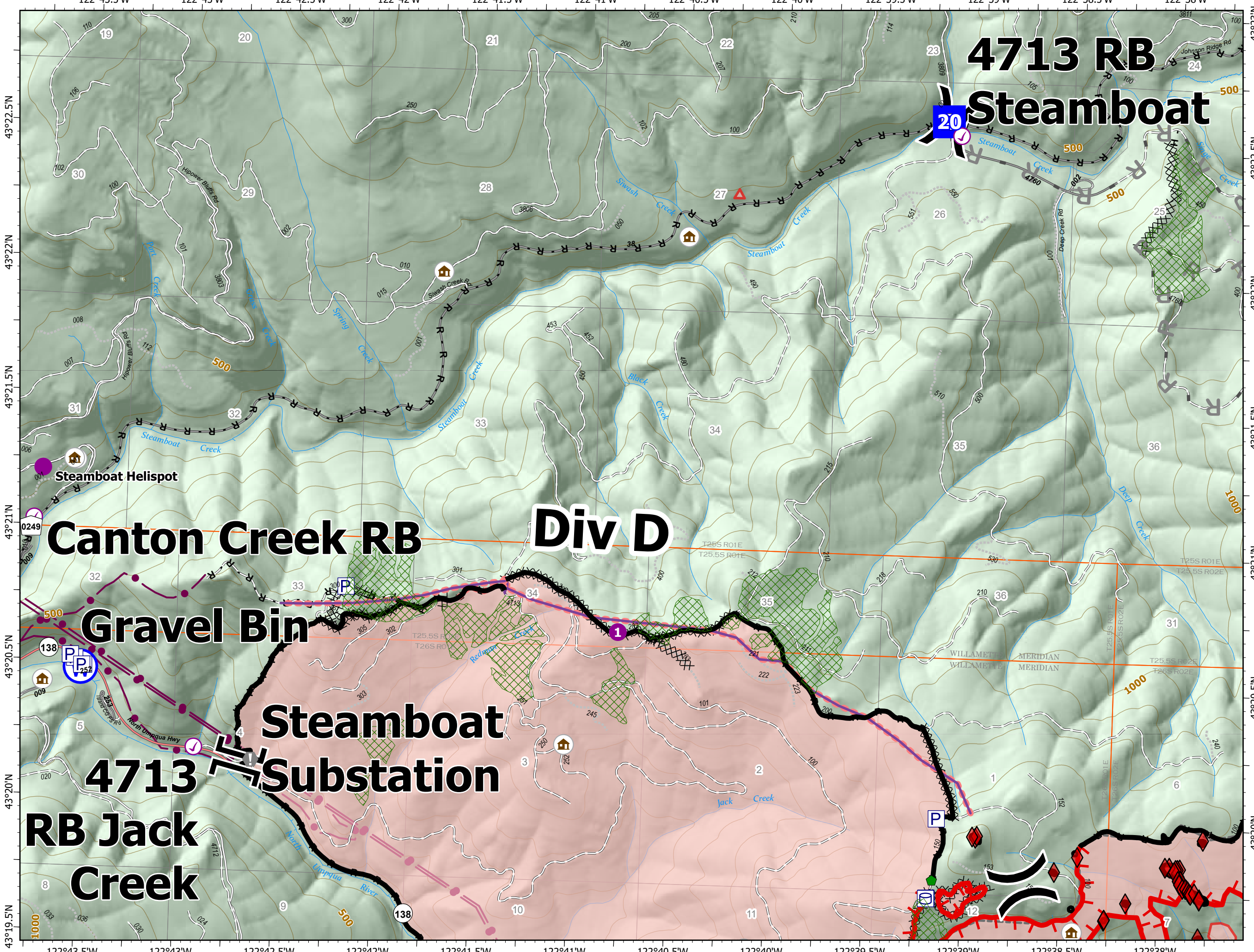
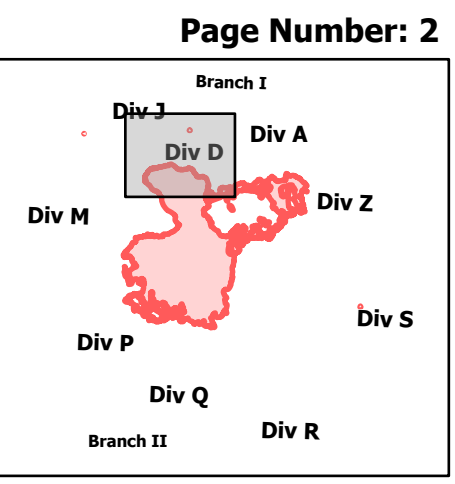


IAP Map

Jack
OR-UPF-000265
07/20/2021 - 24hr
18039 acres at 07/18/2021 2200

0 0.25 0.5
Miles

- ✓ Check Point
- Helispot
-) (Division Break
-] [Branch Break
- Drop Point
- ⚠ Value at Risk
- 🛠 Repair Point
- 🌊 Water Source
- XX XX Completed Dozer Line
- H - Completed Hand Line
- R - Completed Road as Line
- R Planned Road as Line
- Other
- 🔴 Retardant Drop
- 🔥 Fire Edge
- ▬ Contained Line
- ▬ Other
- 🟡 Prescribed Fire
- 🔴 Wildfire Daily Fire Perimeter
- ⚡ Utility Power Lines
- 🏠 JackFireStructures_pt
- 🌲 Timber Sale
- 🌿 Wilderness
- ⚠ ATP
- 🛡 Area to Protect (ATP)



4713 RB Steamboat

Canton Creek RB

Div D

Gravel Bin

Steamboat Substation

4713 RB Jack Creek

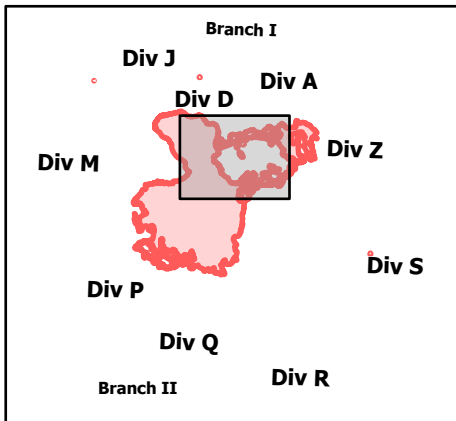
IAP Map

Jack
OR-UPF-000265
07/20/2021 - 24hr
18039 acres at 07/18/2021 2200

0 0.25 0.5
Miles

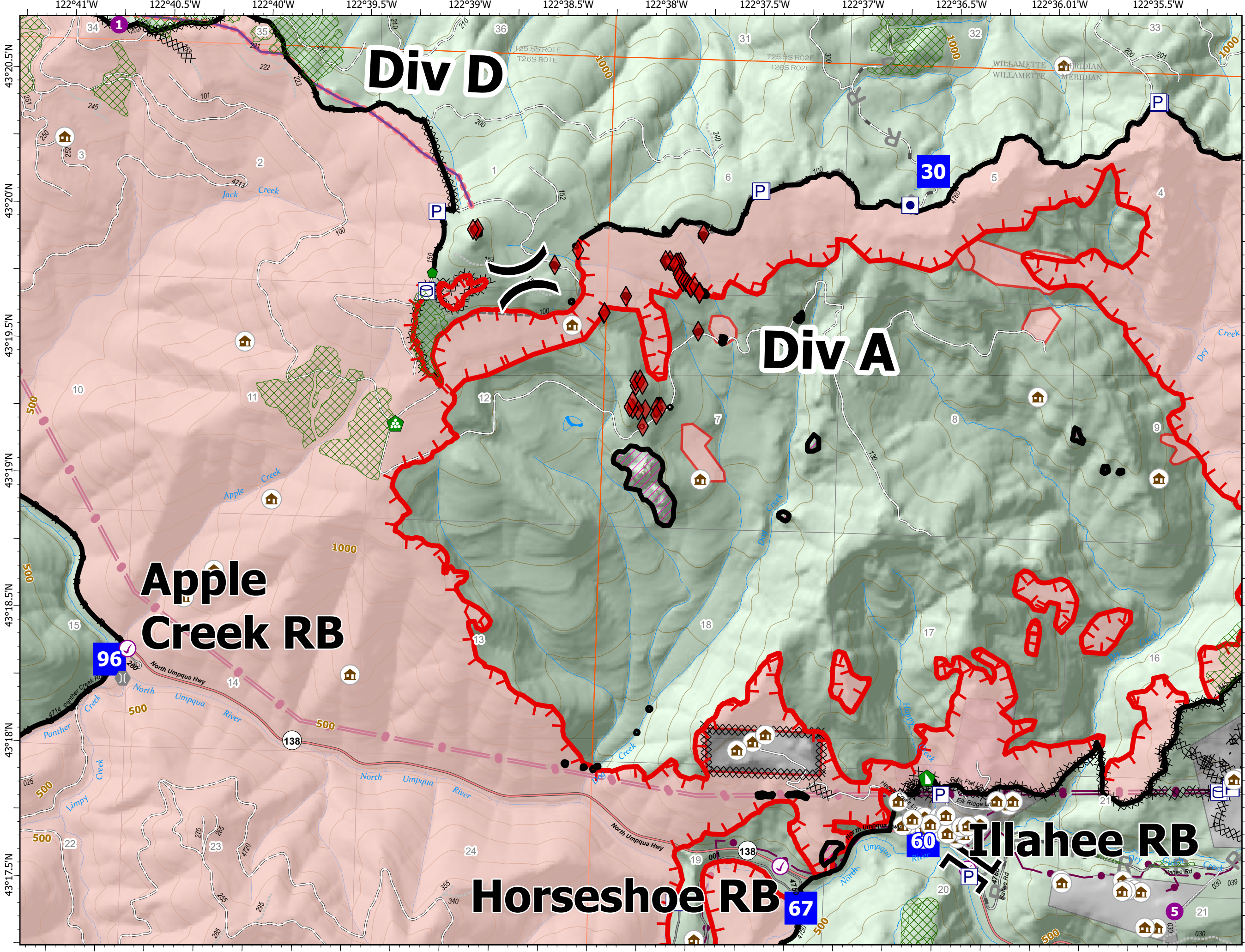
- Check Point
- Helispot
-) (Division Break
- || Branch Break
- Drop Point
- ⚠ Value at Risk
- ⚙ Bridge
- 🌲 Repair Point
- 🏠 Landing or Log Deck
- 🚧 Dozer Push
- ⊗ Completed Dozer Line
- H - Completed Hand Line
- R - Completed Road as Line
- R Planned Road as Line
- Other
- 🚰 Retardant Drop
- 🔥 Fire Edge
- ▬ Contained Line
- ▬ Other
- 🔥 Prescribed Fire
- 🔥 Wildfire Daily Fire Perimeter
- ⚡ Utility Power Lines
- 🏠 JackFireStructures_pt
- 🌲 Timber Sale
- 🌲 Wilderness
- ⬠ ATP
- ⬠ Area to Protect (ATP)

Page Number: 3



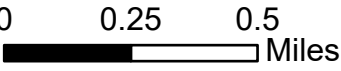
7/19/2021 2059

North American 1983 Datum. LatLong Grid



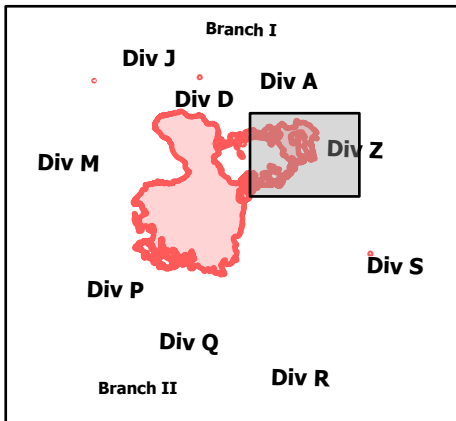
IAP Map

Jack
OR-UPF-000265
07/20/2021 - 24hr
18039 acres at 07/18/2021 2200



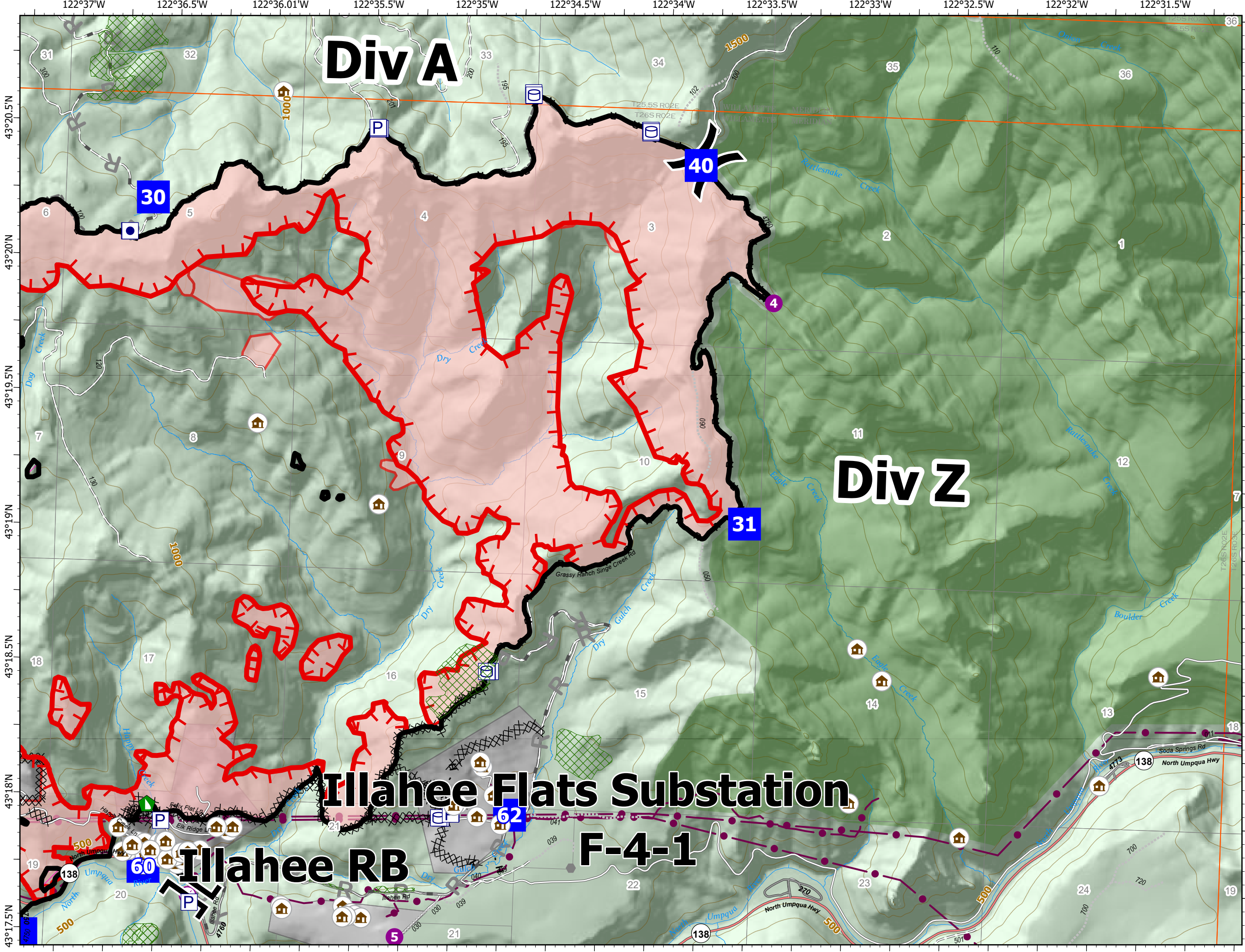
- ✓ Check Point
- Helispot
-) (Division Break
- ⌈ ⌋ Branch Break
- Drop Point
- ⚠ Value at Risk
- ⬢ Other
- 🏠 Dozer Push
- ⌘ ⌘ Completed Dozer Line
- H - Completed Hand Line
- R - Completed Road as Line
- R Planned Road as Line
- Other
- 🔴 Fire Edge
- ⬛ Contained Line
- ⬜ Other
- 🟡 Prescribed Fire
- 🔴 Wildfire Daily Fire Perimeter
- ⚡ Utility Power Lines
- 🏠 JackFireStructures_pt
- 🌲 Timber Sale
- 🌿 Wilderness
- ⬠ ATP
- ⬜ Area to Protect (ATP)

Page Number: 4



7/19/2021 2059

North American 1983 Datum. LatLong Grid



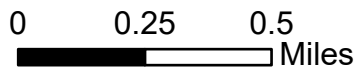
IAP Map

Jack

OR-UPF-000265

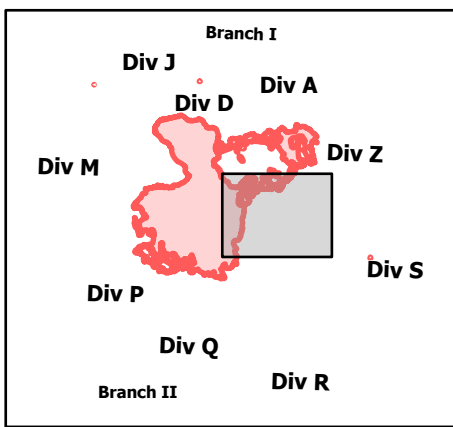
07/20/2021 - 24hr

18039 acres at 07/18/2021 2200



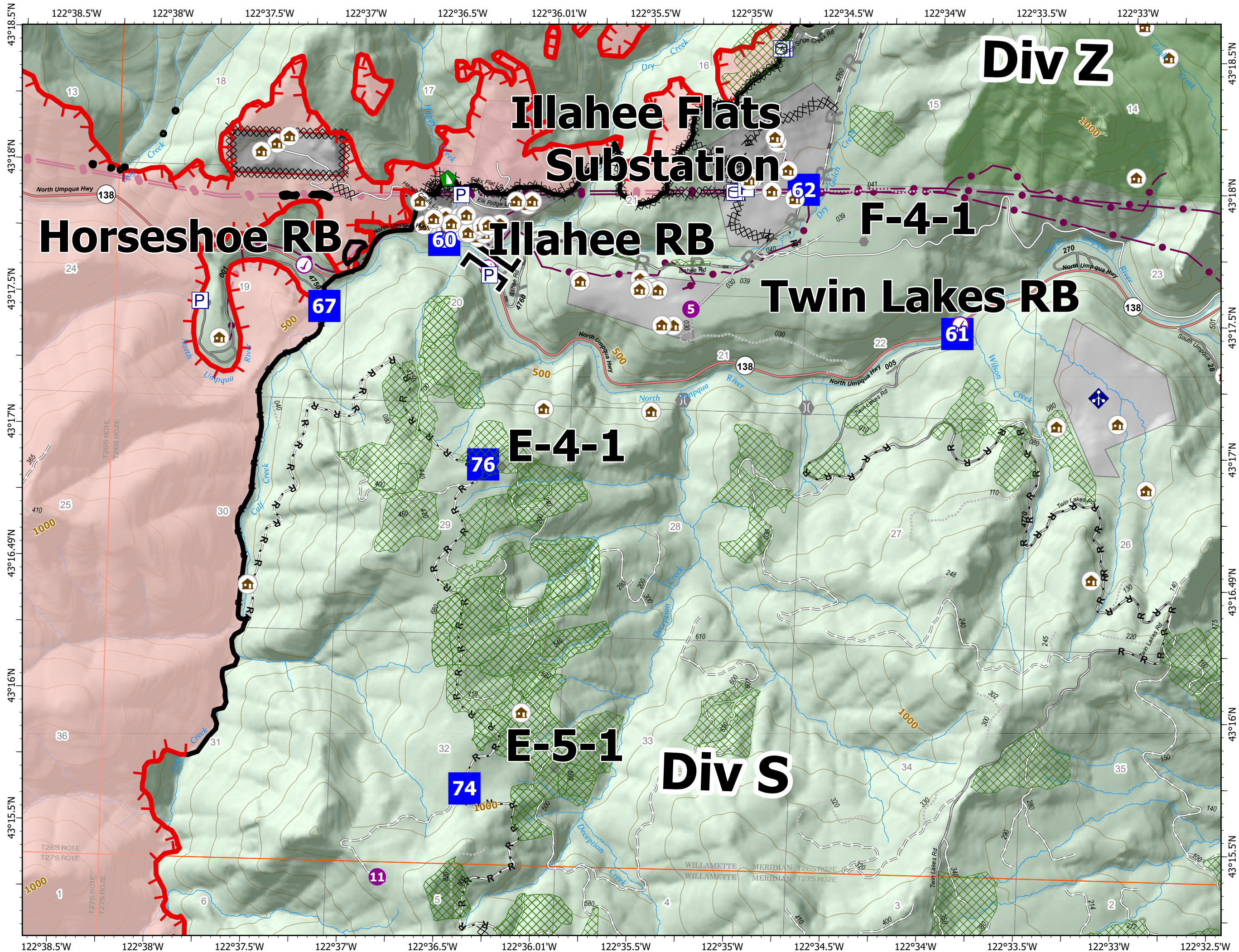
- ✓ Check Point
- Helispot
- ┌┐ Branch Break
- Drop Point
- ⚠ Value at Risk
- ⚙ Other
- ⚙ Bridge
- 🚧 Dozer Push
- 📶 Mobile Weather Unit
- ▨▨ Completed Dozer Line
- H - Completed Hand Line
- R - Completed Road as Line
- R Planned Road as Line
- 🔴 Fire Edge
- ▬ Contained Line
- ▬ Other
- 🟡 Prescribed Fire
- 🔴 Wildfire Daily Fire Perimeter
- 🟡 Utility Power Lines
- 🏠 JackFireStructures_pt
- ▨▨ Timber Sale
- 🌿 Wilderness
- ⬠ ATP
- ▨▨ Area to Protect (ATP)

Page Number: 5



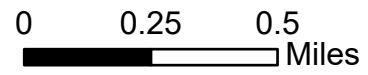
7/19/2021 2059

North American 1983 Datum. LatLong Grid



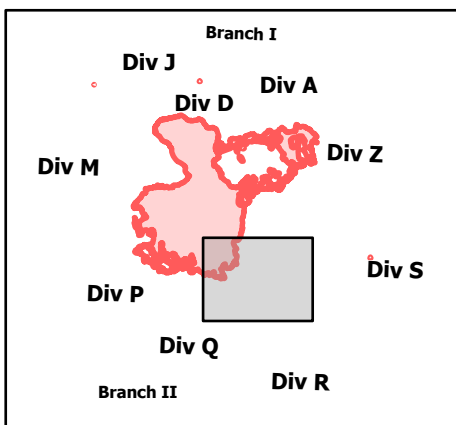
IAP Map

Jack
OR-UPF-000265
07/20/2021 - 24hr
18039 acres at 07/18/2021 2200



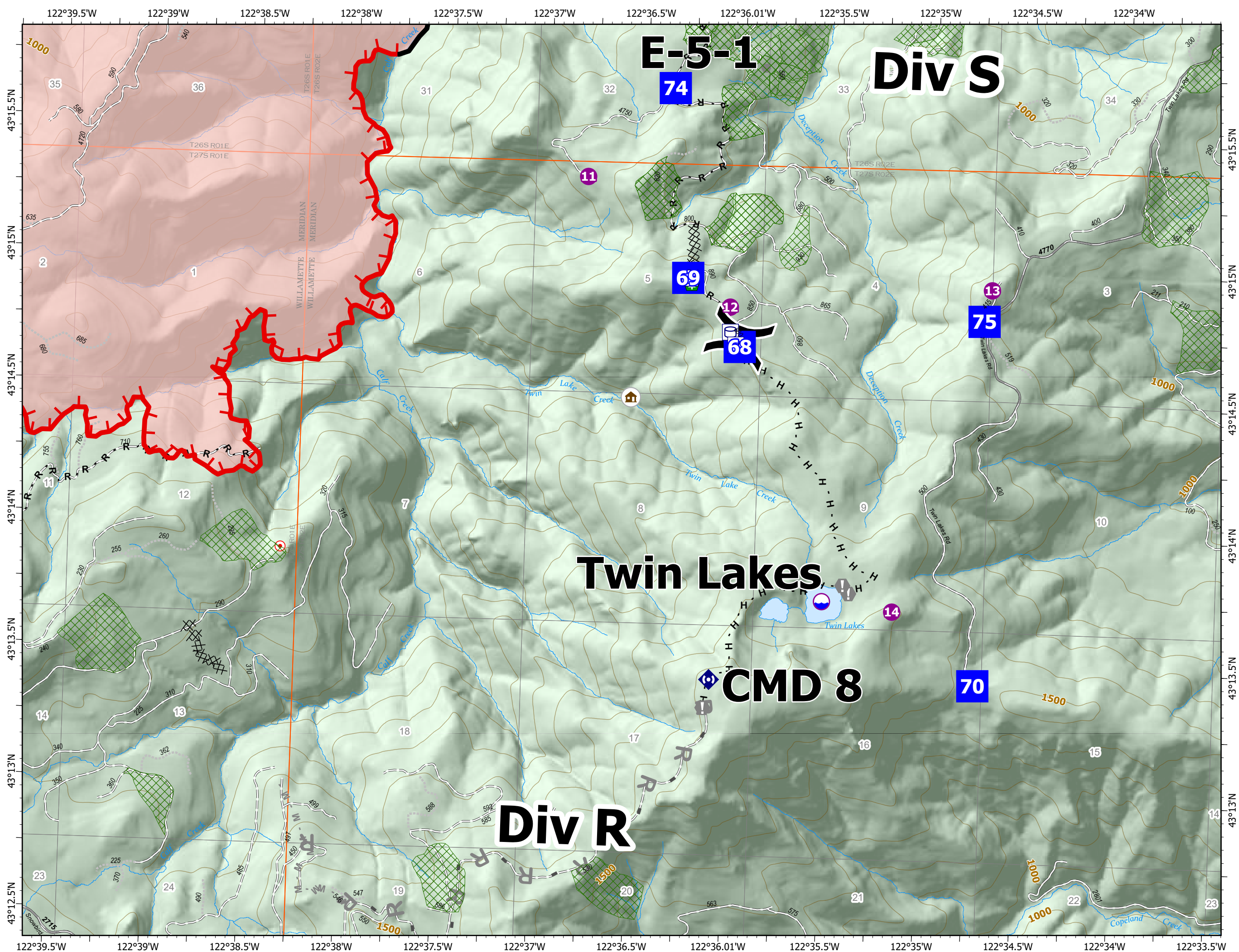
- Dip Site
- Helispot
- Sling Site
- Division Break
- Drop Point
- Hot Spot - Spot Fire
- Value at Risk
- Other
- Hazard Tree
- Repeater
- Completed Dozer Line
- Completed Hand Line
- Completed Road as Line
- Planned Mixed Construction Line
- Planned Road as Line
- Fire Edge
- Contained Line
- Other
- Prescribed Fire
- Wildfire Daily Fire Perimeter
- Utility Power Lines
- JackFireStructures_pt
- Timber Sale
- Wilderness
- ATP
- Area to Protect (ATP)

Page Number: 6



7/19/2021 2059

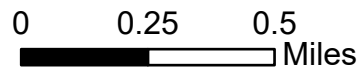
North American 1983 Datum. LatLong Grid



IAP Map

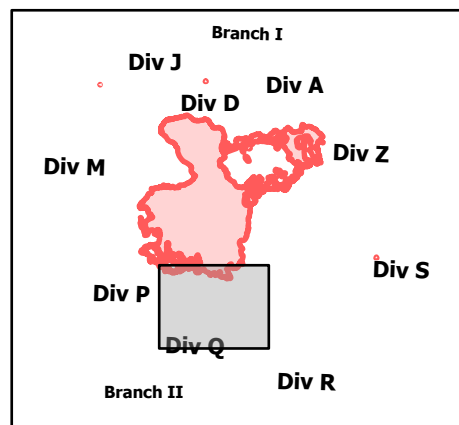
Jack
OR-UPF-000265
07/20/2021 - 24hr

18039 acres at 07/18/2021 2200



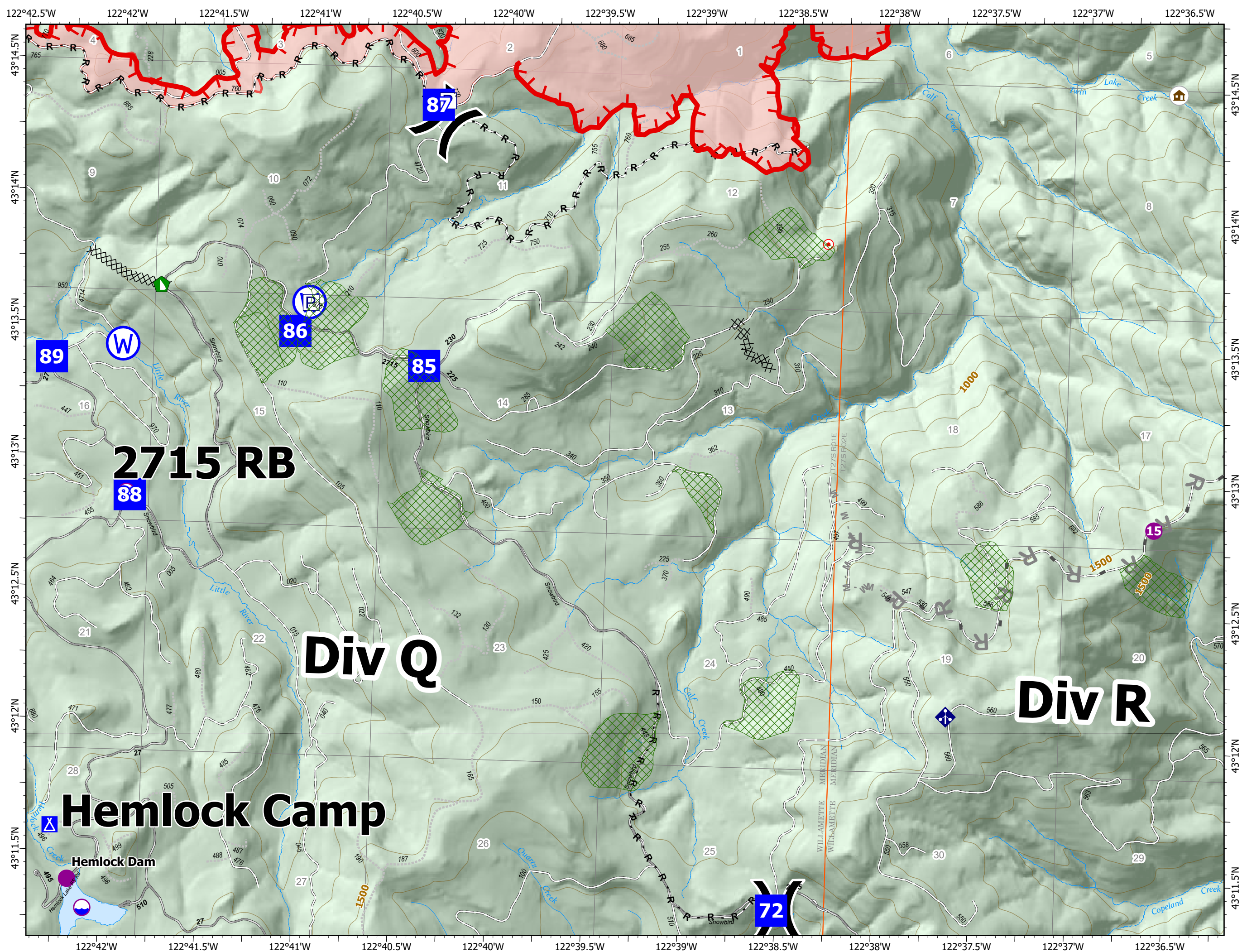
- Check Point
- Dip Site
- Mobile Retardant Base
- Helispot
-) (Division Break
- Drop Point
- ▲ Camp
- Hot Spot - Spot Fire
- ⚠ Value at Risk
- ▶ Dozer Push
- ⚡ Mobile Weather Unit
- ⚡ Repeater
- ⊙ Water Source
- ×× Completed Dozer Line
- R - Completed Road as Line
- M - Planned Mixed Construction Line
- R Planned Road as Line
- ▬ Fire Edge
- ▬ Other
- ▬ Prescribed Fire
- ▬ Wildfire Daily Fire Perimeter
- Utility Power Lines
- 🏠 JackFireStructures_pt
- ▨ Timber Sale
- ▨ Wilderness
- ◆ ATP
- ▭ Area to Protect (ATP)

Page Number: 7



7/19/2021 2059

North American 1983 Datum. LatLong Grid



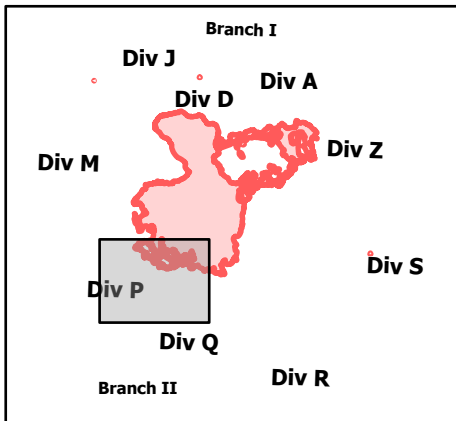
IAP Map

Jack
OR-UPF-000265
07/20/2021 - 24hr
18039 acres at 07/18/2021 2200

0 0.25 0.5 Miles

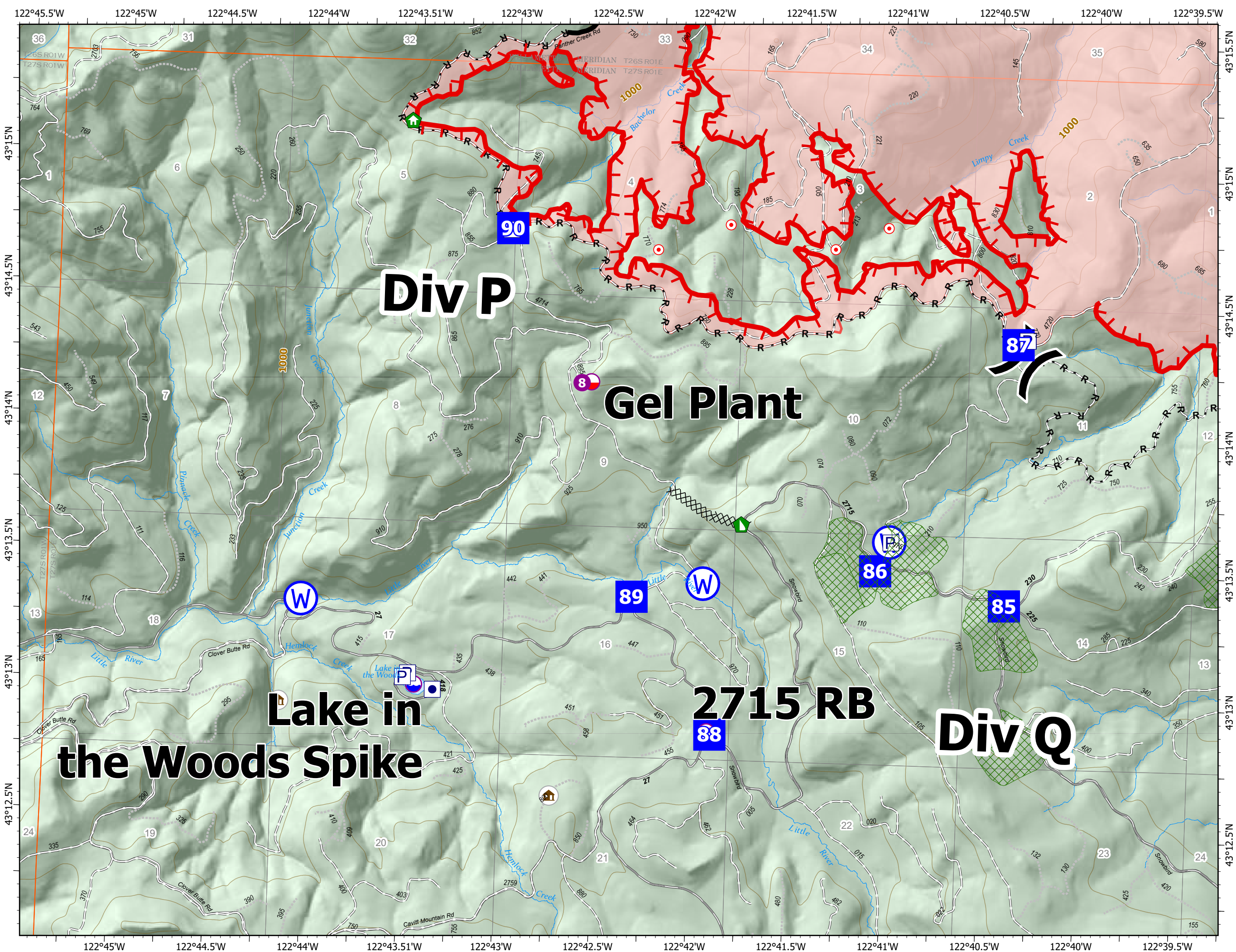
- ✓ Check Point
- ⊙ Dip Site
- ⊙ Mobile Retardant Base
- ⊙ Helispot
-) (Division Break
- Drop Point
- ⊠ Camp
- ⊙ Hot Spot - Spot Fire
- ⊙ Structure Wrap
- ⊙ Dozer Push
- ⊙ Water Source
- ⊗⊗ Completed Dozer Line
- R - Completed Road as Line
- R Planned Road as Line
- ▬ Fire Edge
- ▬ Contained Line
- ▬ Other
- ▬ Prescribed Fire
- ▬ Wildfire Daily Fire Perimeter
- ▬ Utility Power Lines
- 🏠 JackFireStructures_pt
- ▨ Timber Sale
- ▨ Wilderness
- ⬠ ATP
- ▨ Area to Protect (ATP)

Page Number: 8



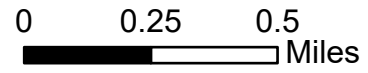
7/19/2021 2059

North American 1983 Datum. LatLong Grid



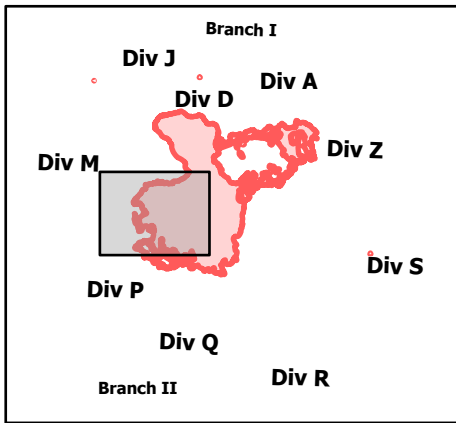
IAP Map

Jack
OR-UPF-000265
07/20/2021 - 24hr
18039 acres at 07/18/2021 2200



- ✓ Check Point
- Helispot
-) (Division Break
- Drop Point
- Hot Spot - Spot Fire
- ⚡ Bridge
- 🏠 Structure Wrap
- 🏠 Repair Point
- Ⓜ Water Source
- ⓧⓧ Completed Dozer Line
- H - Completed Hand Line
- R - Completed Road as Line
- R Planned Road as Line
- 🔴 Fire Edge
- ⬛ Contained Line
- ⬜ Other
- 🟡 Prescribed Fire
- 🔴 Wildfire Daily Fire Perimeter
- ⚡ Utility Power Lines
- 🏠 JackFireStructures_pt
- 🌲 Timber Sale
- 🌲 Wilderness
- ⬠ ATP
- ⬠ Area to Protect (ATP)

Page Number: 9



7/19/2021 2059

North American 1983 Datum. LatLong Grid

