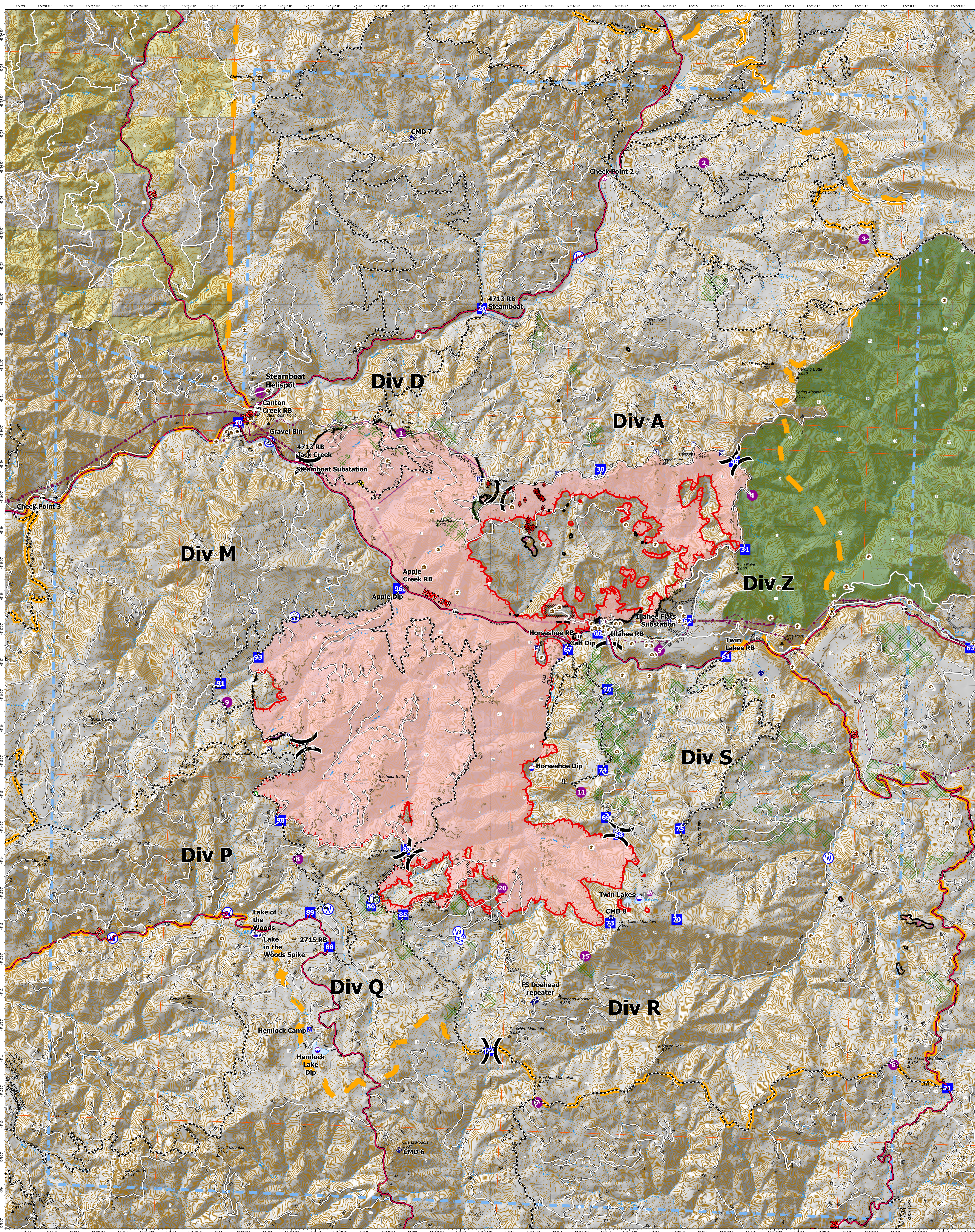





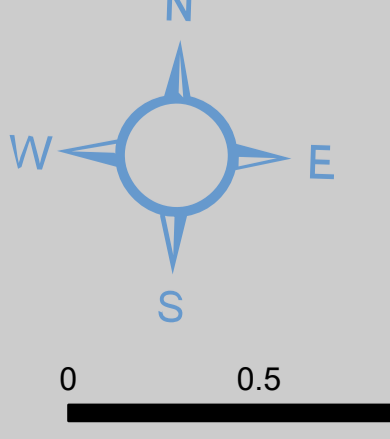
07/26/2021
OR-UPF-000265
JACK FIRE



21,627 Est. Acres

Acres from IR 07/26/2021 0018

Datum: NAD 1983



Structures	ATP	Area to Protect (ATP)	Other Property	Water Tank	Check Point	Value at Risk	Water Development or Draft Site	Structure Wrap	Hazard Tree	Mobile Weather Unit	Repeater	Hazard	Water Source	Completed Dozer Line	H - Completed Hand Line	R - Completed Road as Line	Planned Dozer Line	Planned Hand Line	Planned Moved Construction Line	Planned Road as Line	Other	Retardant Drop	Temporary Flight Restriction	Fire Edge	Contained Line	Wildfire Daily Fire Perimeter	Area Closure	Utility Power Lines	Contour 40ft	Primary Highway	Secondary Highway	Paved Roads	Dirt (Not Paved)	Interstate Not Paved	US Route Not Paved	Temperature: 87°	Relative Humidity: 31%	Wind Direction: NW	Wind Speed: 4-6 mph Gust 15
------------	-----	-----------------------	----------------	------------	-------------	---------------	---------------------------------	----------------	-------------	---------------------	----------	--------	--------------	----------------------	-------------------------	----------------------------	--------------------	-------------------	---------------------------------	----------------------	-------	----------------	------------------------------	-----------	----------------	-------------------------------	--------------	---------------------	--------------	-----------------	-------------------	-------------	------------------	----------------------	--------------------	------------------	------------------------	--------------------	-----------------------------

