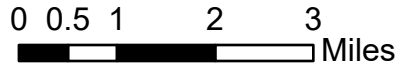


IAP Map

Jack Fire
OR-UPF-000265

07/23/2021 - 24hr

23,002 acres at 07/30/2021 @ 2316

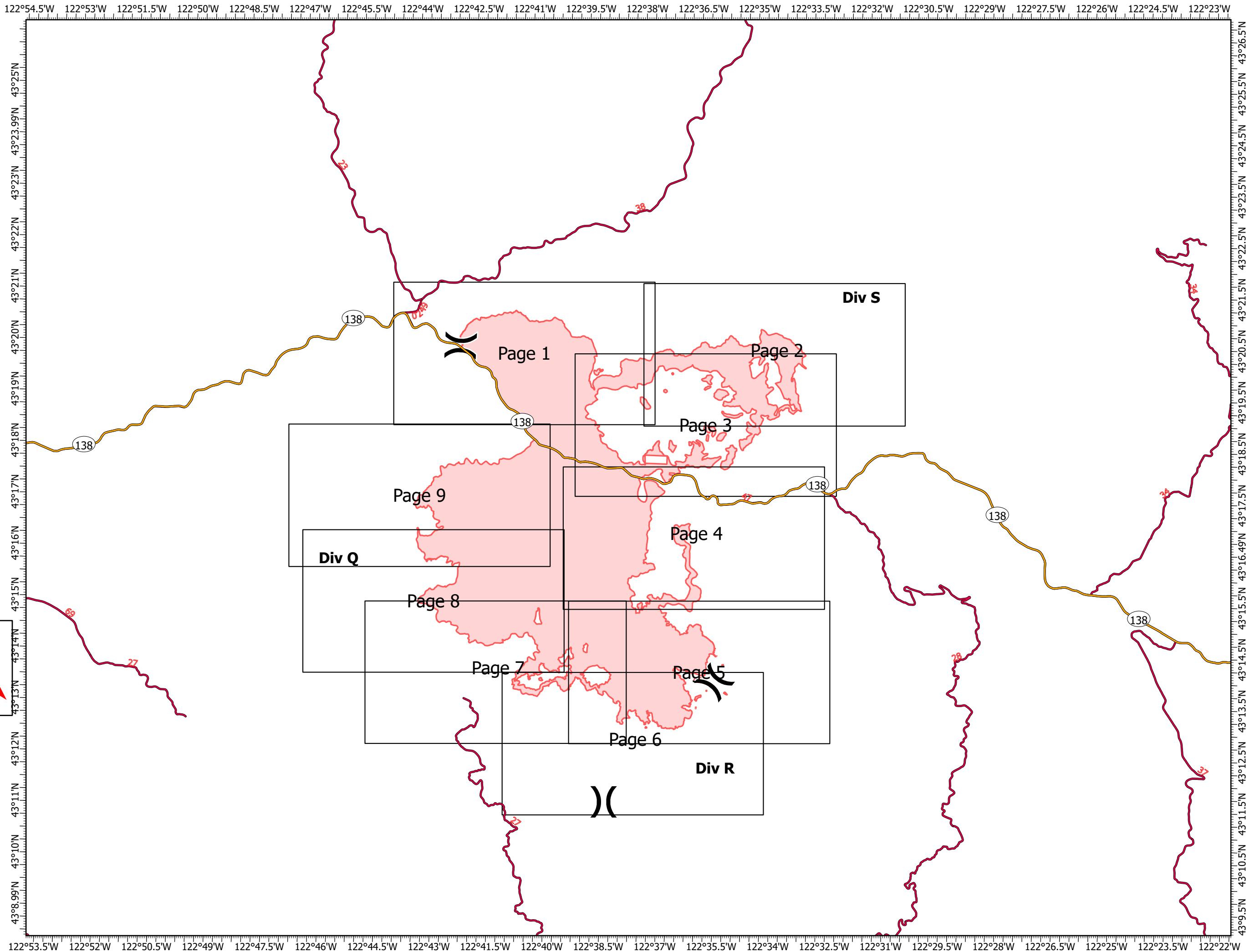


Temperature:	85°
Relative Humidity:	32%
Wind Direction:	NW
Wind Speed:	5-7mph Gusts 15



7/31/2021 2050

North American 1983 Datum. LatLong Grid

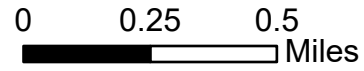


IAP Map

Jack Fire

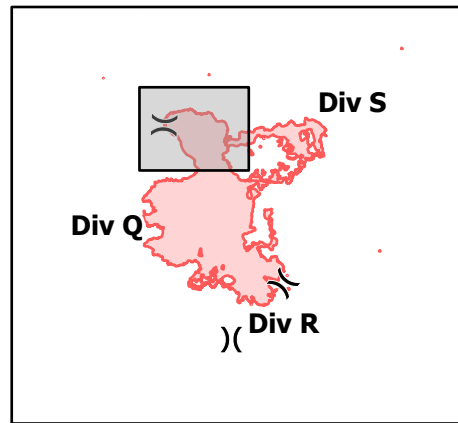
OR-UPF-000265

23,002 acres at 07/30/2021 @ 2316



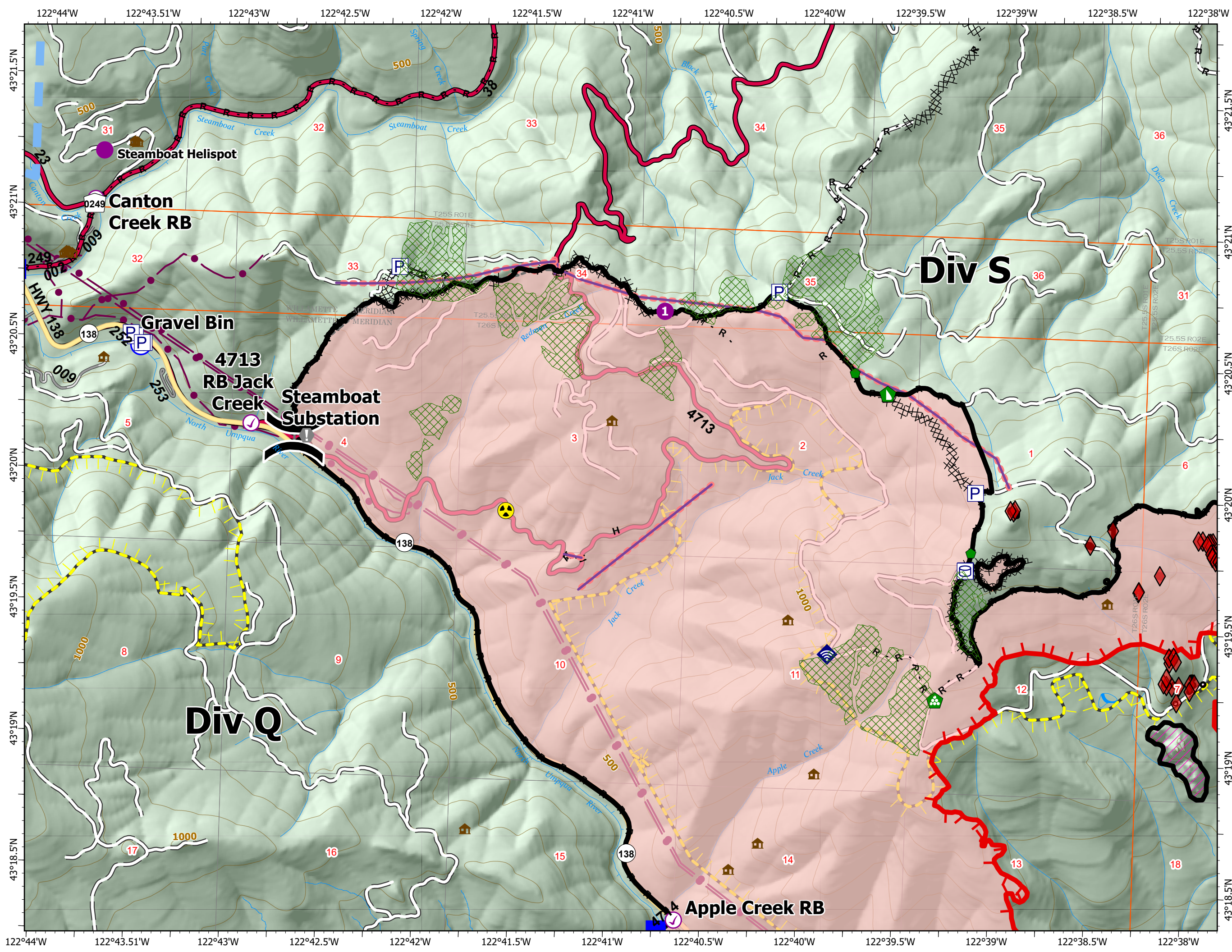
- Check Point (RB)
- Dip Site
- Helispot
- Division Break
- Drop Point
- Value at Risk
- Bridge
- Repair Point
- Landing or Log Deck
- Dozer Push
- Internet Access
- Hazard
- Water Source
- XX Completed Dozer Line
- H Completed Hand Line
- R Completed Road as Line
- Other
- Retardant Drop
- Temporary Flight Restriction
- Fire Edge
- Contained Line
- Other
- Prescribed Fire
- Wildfire Daily Fire Perimeter
- Utility Power Lines
- Structures
- ATP
- Area to Protect (ATP)
- Roadless Areas
- Township
- Section
- Contours 100ft
- Lake / Pond (Intermittent)
- Stream/River
- Other
- Forest Service Land
- Primary Highway
- Paved Roads
- Dirt (Not Paved)
- Primary Hwy
- Arterial
- Label Point
- Other Property
- Pump
- Water Tank

Page Number: Page 1



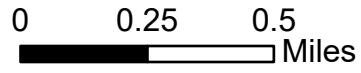
7/31/2021 2032

North American 1983 Datum. LatLong Grid

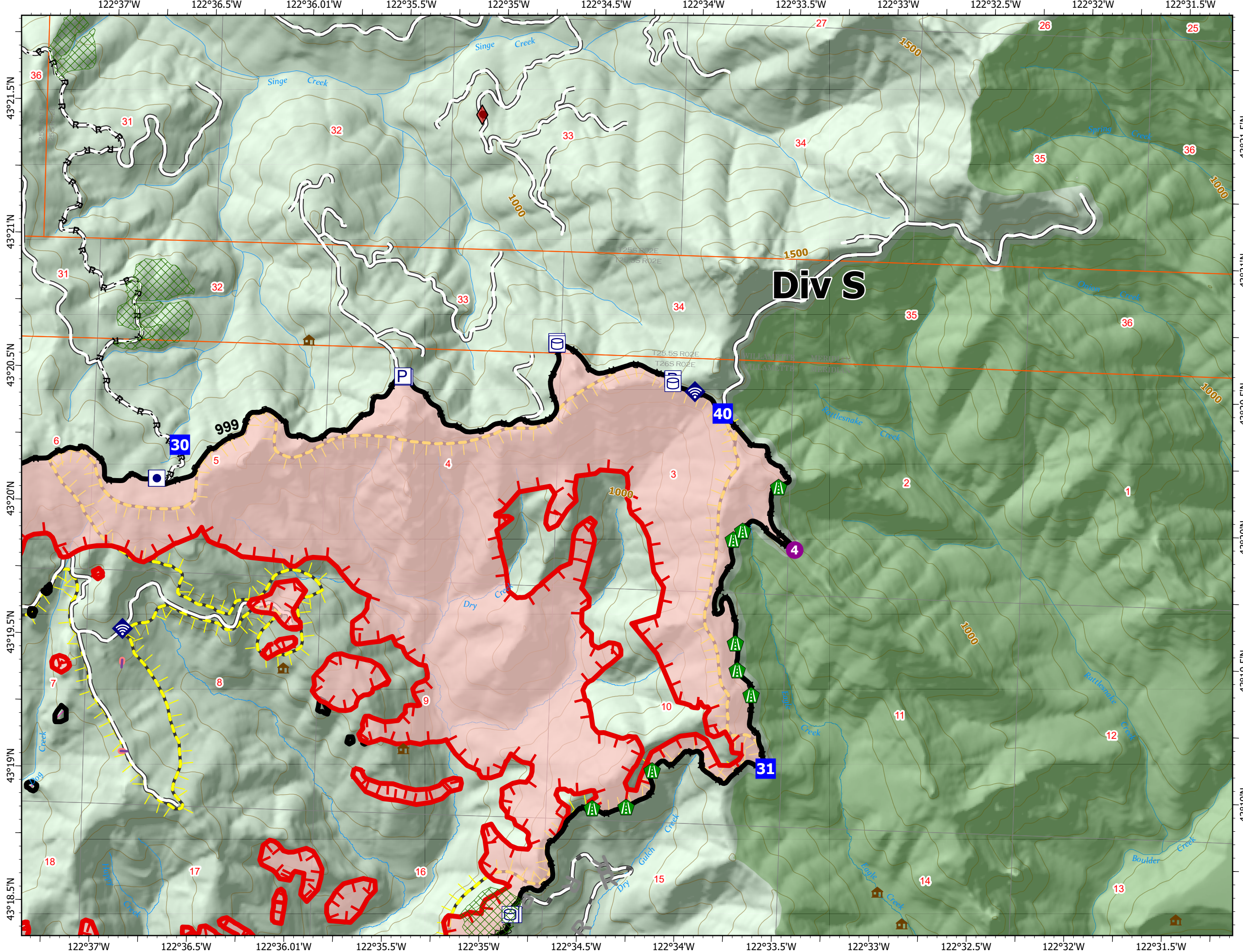


IAP Map

Jack Fire
OR-UPF-000265
23,002 acres at 07/30/2021 @ 2316

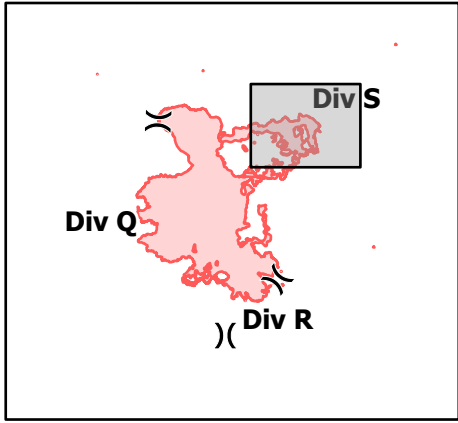


- Helispot
- Drop Point
- Road Repair
- Internet Access
- Completed Dozer Line
- Completed Hand Line
- Completed Road as Line
- Planned Road as Line
- Other
- Retardant Drop
- Fire Edge
- Contained Line
- Other
- Prescribed Fire
- Wildfire Daily Fire Perimeter
- Structures
- Wilderness
- ATP
- Area to Protect (ATP)
- Roadless Areas
- Township
- Section
- Contours 100ft
- Stream/River
- Other
- Forest Service Land
- Primary Highway
- Paved Roads
- Dirt (Not Paved)
- Primary Hwy
- Arterial
- Label Point
- Other Property
- Pump
- Water Tank



Div S

Page Number: Page 2

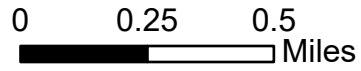


7/31/2021 2032

North American 1983 Datum. LatLong Grid

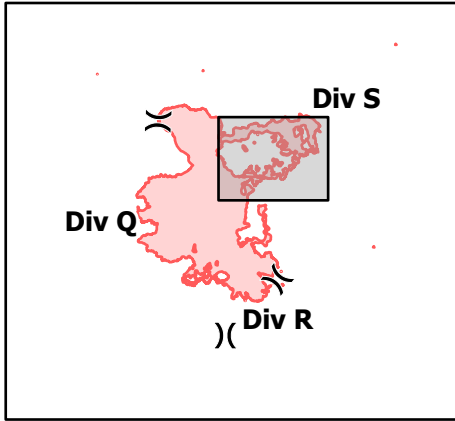
IAP Map

Jack Fire
OR-UPF-000265
23,002 acres at 07/30/2021 @ 2316



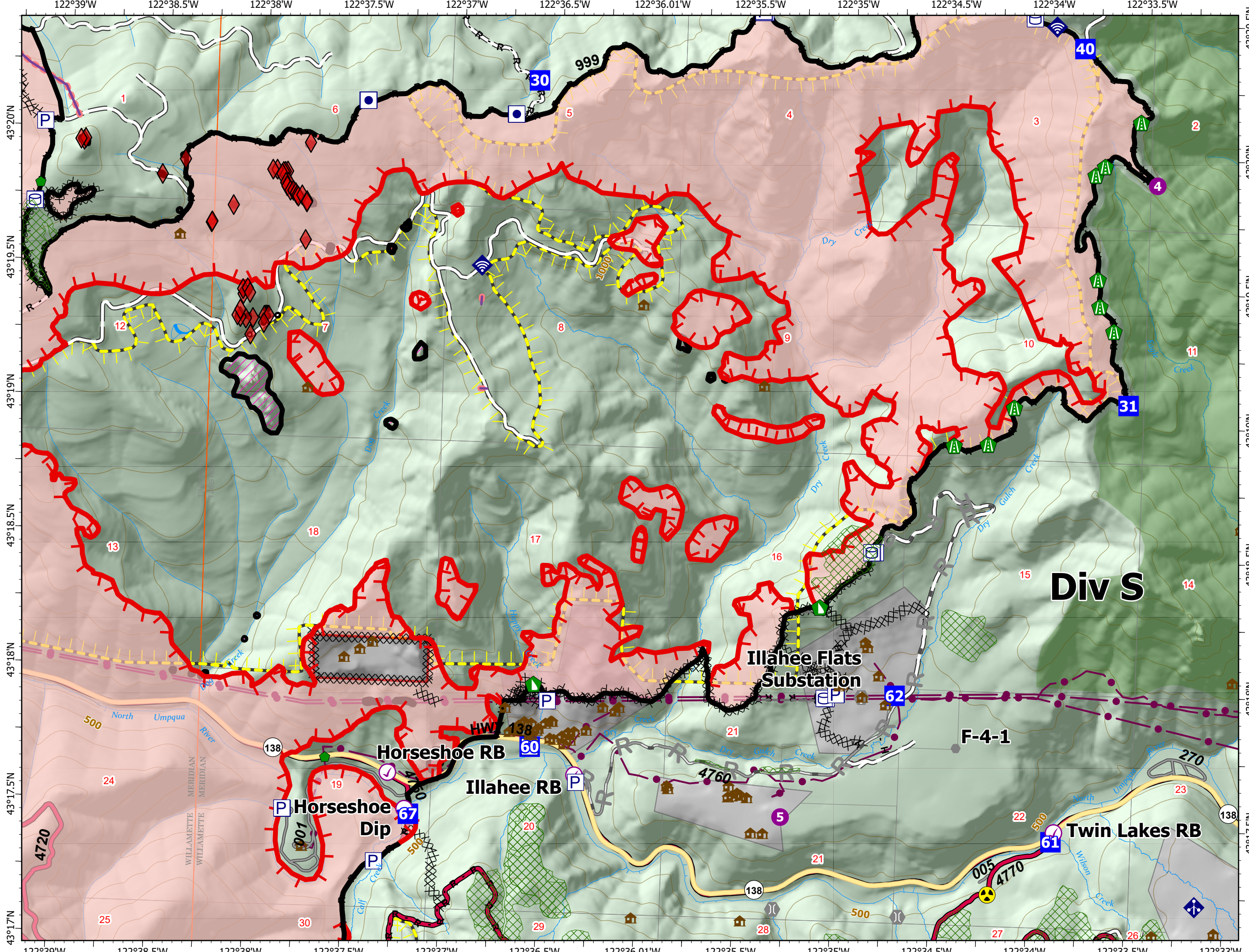
- Check Point (RB)
- Dip Site
- Helispot
- Drop Point
- Value at Risk
- Other
- Bridge
- Road Repair
- Repair Point
- Landing or Log Deck
- Dozer Push
- Mobile Weather Unit
- Internet Access
- Hazard
- Completed Dozer Line
- Completed Hand Line
- Completed Road as Line
- Planned Road as Line
- Other
- Retardant Drop
- Fire Edge
- Contained Line
- Other
- Prescribed Fire
- Wildfire Daily Fire Perimeter
- Utility Power Lines
- Structures
- Timber Sale
- Wilderness
- ATP
- Area to Protect (ATP)
- Roadless Areas
- Township
- Section
- Contours 100ft
- Lake / Pond (Intermittent)
- Stream/River
- PV
- Other
- Forest Service Land
- Primary Highway
- Paved Roads
- Dirt (Not Paved)
- Primary Hwy
- Arterial
- Label Point
- Other Property
- Pump
- Water Tank

Page Number: Page 3



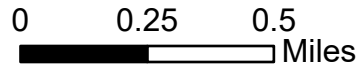
7/31/2021 2032

North American 1983 Datum. LatLong Grid



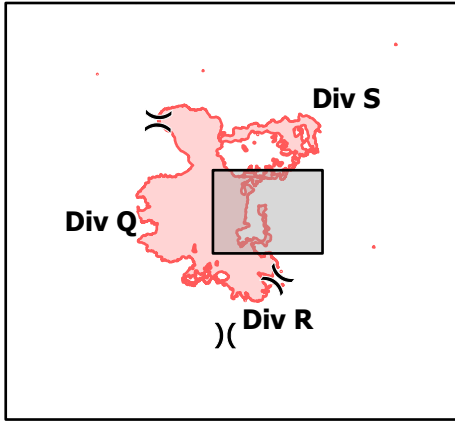
IAP Map

Jack Fire
OR-UPF-000265
23,002 acres at 07/30/2021 @ 2316



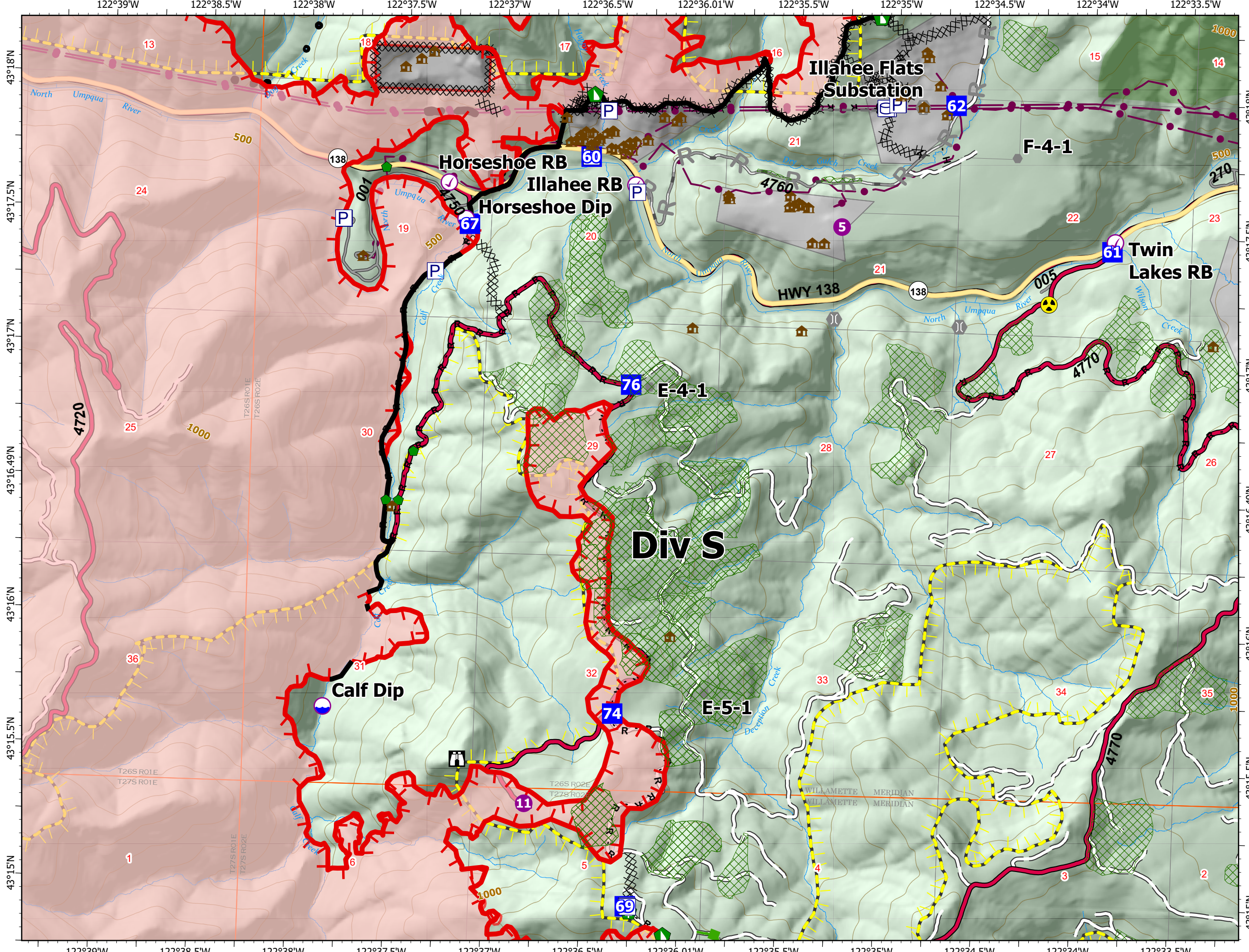
- Check Point (RB)
- Dip Site
- Hellsport
- Drop Point
- ⊠ Lookout
- Value at Risk
- Other
- Bridge
- Repair Point
- Hazard Tree
- Dozer Push
- Mobile Weather Unit
- Hazard
- XX Completed Dozer Line
- H Completed Hand Line
- R Completed Road as Line
- R Planned Road as Line
- Other
- Escape Route
- Fire Edge
- Contained Line
- Other
- Prescribed Fire
- Wildfire Daily Fire Perimeter
- Utility Power Lines
- Structures
- Timber Sale
- Wilderness
- Area to Protect (ATP)
- Roadless Areas
- Township
- Section
- Contours 100ft
- Stream/River
- PV
- Other
- Forest Service Land
- Primary Highway
- Paved Roads
- Dirt (Not Paved)
- Primary Hwy
- Arterial
- Label Point
- Other Property
- Pump
- Water Tank

Page Number: Page 4



7/31/2021 2032

North American 1983 Datum. LatLong Grid

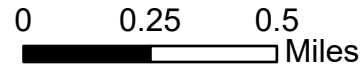


IAP Map

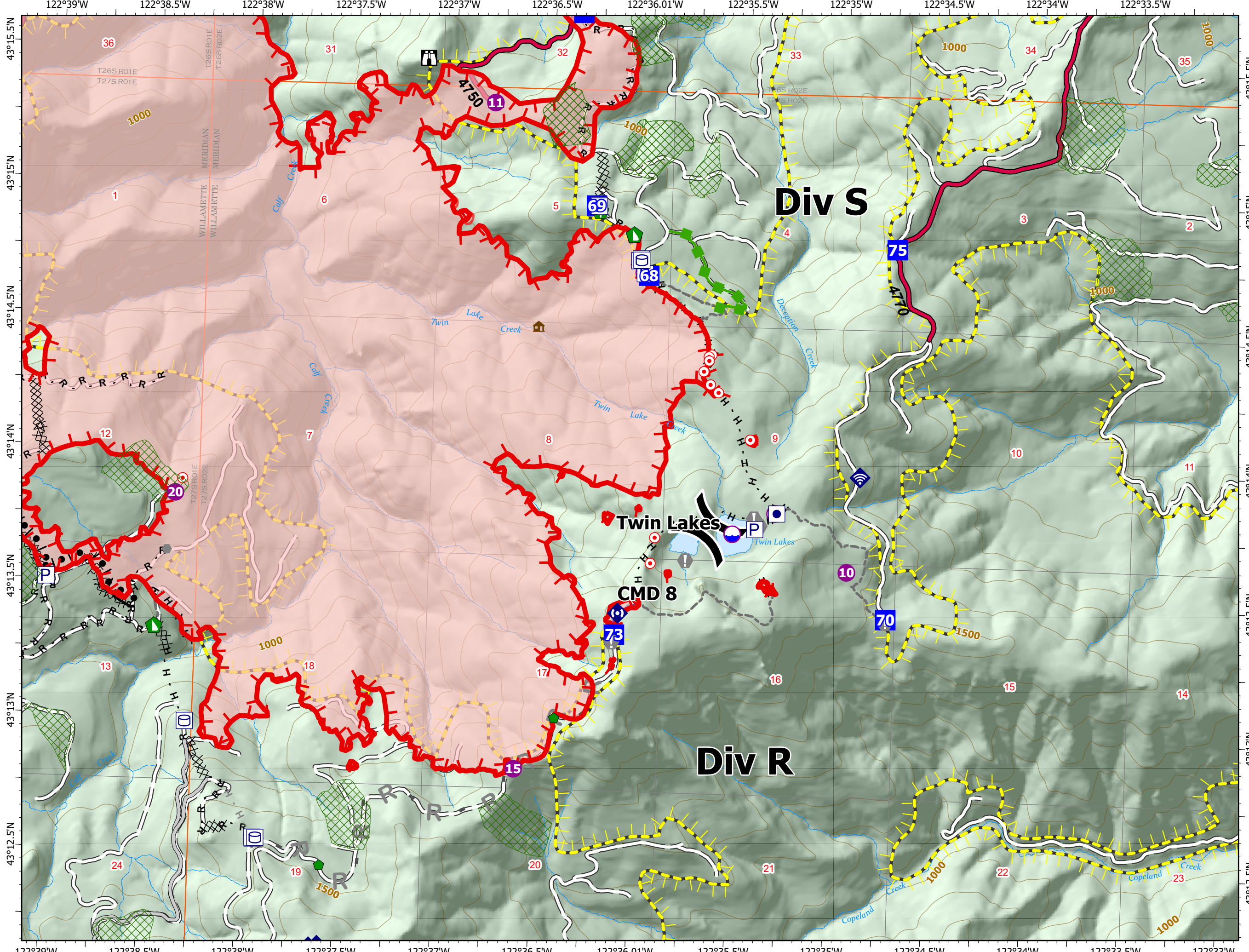
Jack Fire

OR-UPF-000265

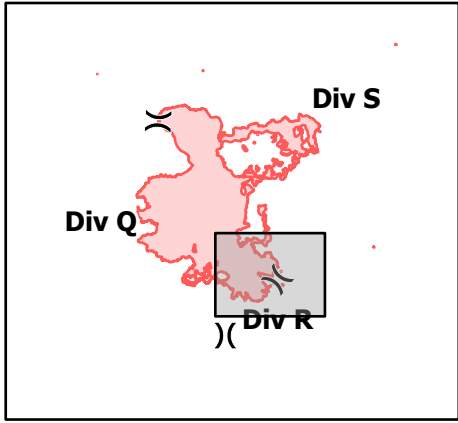
23,002 acres at 07/30/2021 @ 2316



- Dip Site
- Helispot
- Sling Site
- Division Break
- Drop Point
- Lookout
- Hot Spot - Spot Fire
- Value at Risk
- Other
- Repair Point
- Landing or Log Deck
- Hazard Tree
- Dozer Push
- Mobile Weather Unit
- Internet Access
- Repeater
- Water Source
- Completed Burnout
- Completed Dozer Line
- Completed Hand Line
- Completed Road as Line
- Planned Hand Line
- Planned Road as Line
- Access or Improved Road
- Other
- Escape Route
- Foam Drop
- Fire Edge
- Other
- Prescribed Fire
- Wildfire Daily Fire Perimeter
- Structures
- Timber Sale
- Roadless Areas
- Township
- Section
- Contours 100ft
- Lake / Pond
- Stream/River
- Other
- Forest Service Land
- Primary Highway
- Paved Roads
- Dirt (Not Paved)
- Primary Hwy
- Arterial
- Label Point
- Other Property
- Pump
- Water Tank



Page Number: Page 5



7/31/2021 2032

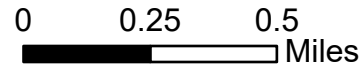
North American 1983 Datum. LatLong Grid

IAP Map

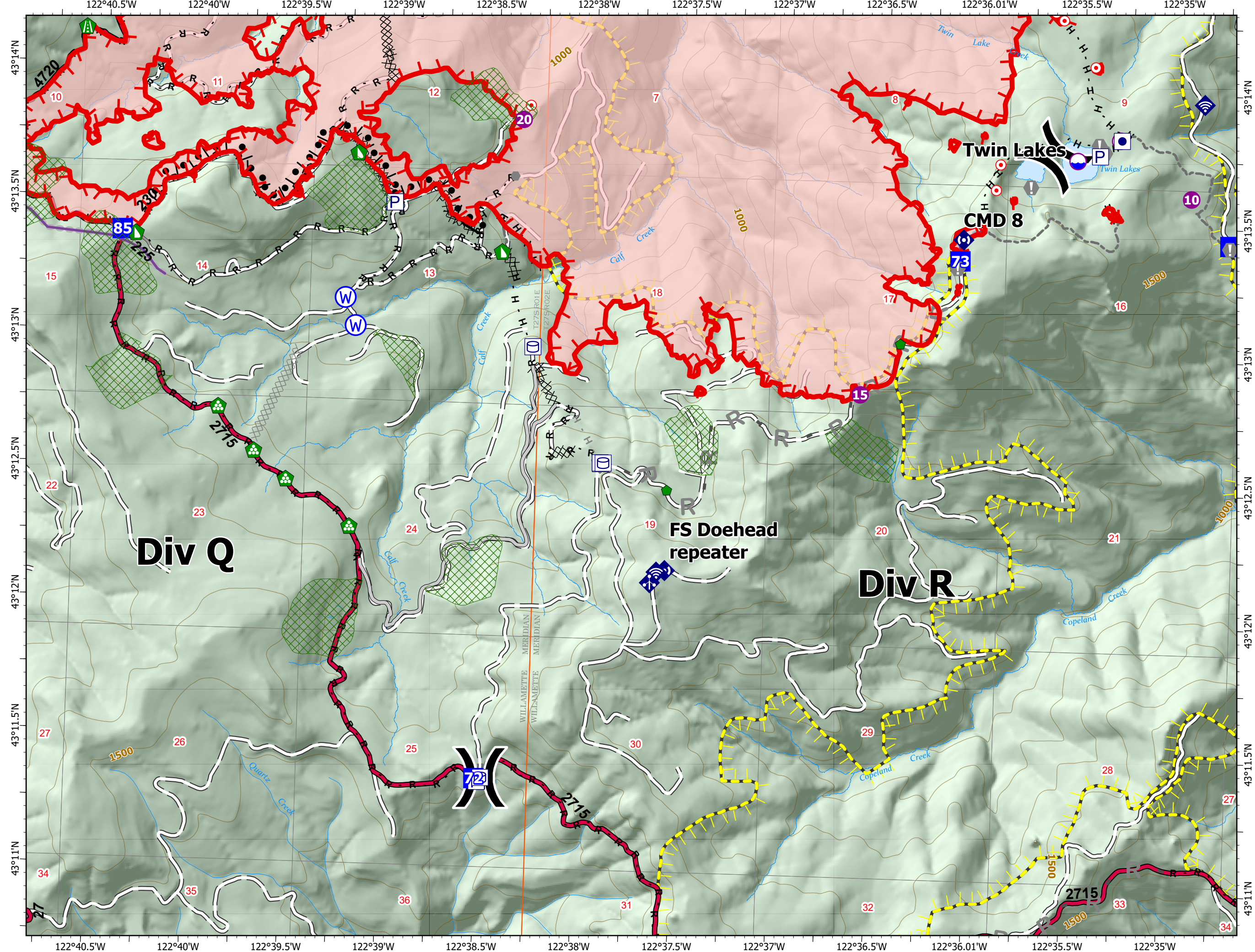
Jack Fire

OR-UPF-000265

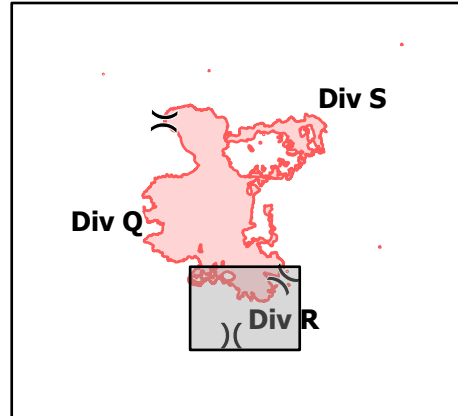
23,002 acres at 07/30/2021 @ 2316



- Dip Site
- Helispot
- Sling Site
- Division Break
- Drop Point
- Hot Spot - Spot Fire
- Value at Risk
- Other
- Road Repair
- Repair Point
- Landing or Log Deck
- Dozer Push
- Mobile Weather Unit
- Internet Access
- Repeater
- Water Source
- Completed Burnout
- Completed Dozer Line
- Completed Hand Line
- Completed Road as Line
- Planned Dozer Line
- Planned Hand Line
- Planned Road as Line
- Access or Improved Road
- Other
- Foam Drop
- Retardant Drop
- Fire Edge
- Other
- Prescribed Fire
- Wildfire Daily Fire Perimeter
- Roadless Areas
- Township
- Section
- Contours 100ft
- Lake / Pond
- Stream/River
- Other
- Forest Service Land
- Primary Highway
- Paved Roads
- Dirt (Not Paved)
- Primary Hwy
- Arterial
- Label Point
- Other Property
- Pump
- Water Tank



Page Number: Page 6

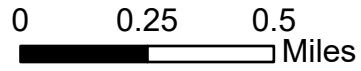


7/31/2021 2032

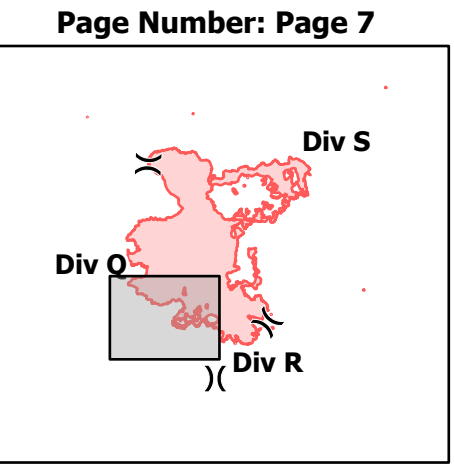
North American 1983 Datum. LatLong Grid

IAP Map

Jack Fire
OR-UPF-000265
23,002 acres at 07/30/2021 @ 2316

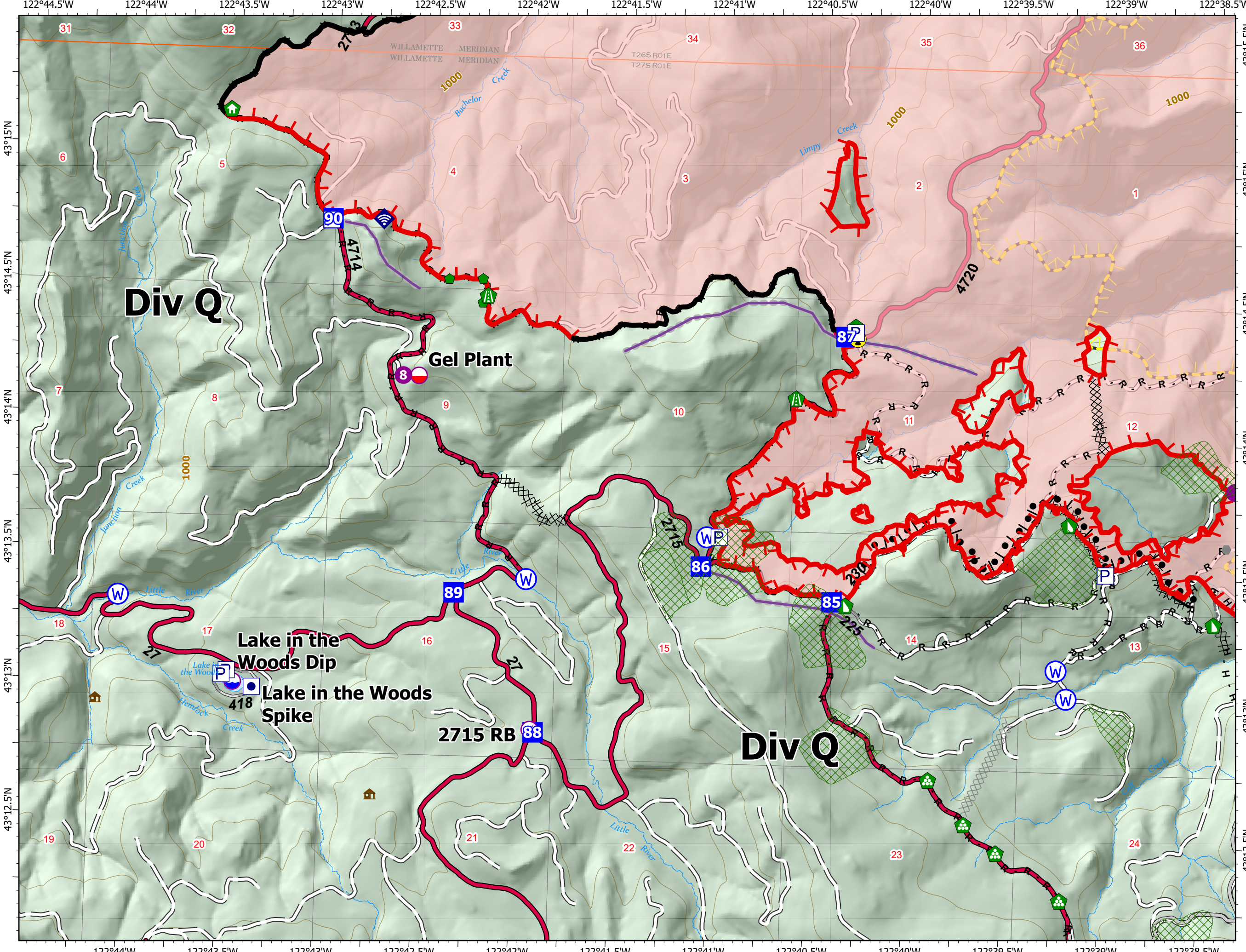


- Check Point (RB)
- Dip Site
- Mobile Retardant Base
- Helispot
- Drop Point
- Camp
- Hot Spot - Spot Fire
- Other
- Water Development or Draft Site
- Structure Wrap
- Road Repair
- Repair Point
- Landing or Log Deck
- Dozer Push
- Internet Access
- Hazard
- Water Source
- Completed Burnout
- Completed Dozer Line
- Completed Hand Line
- Completed Road as Line
- Planned Dozer Line
- Access or Improved Road
- Other
- Foam Drop
- Retardant Drop
- Fire Edge
- Contained Line
- Other
- Prescribed Fire
- Wildfire Daily Fire Perimeter
- Structures
- Roadless Areas
- Township
- Section
- Contours 100ft
- Lake / Pond
- Stream/River
- Other
- Forest Service Land
- Paved Roads
- Dirt (Not Paved)
- Primary Hwy
- Arterial
- Label Point
- Other Property
- Pump
- Water Tank



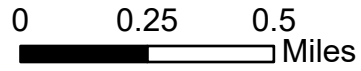
7/31/2021 2033

North American 1983 Datum. LatLong Grid

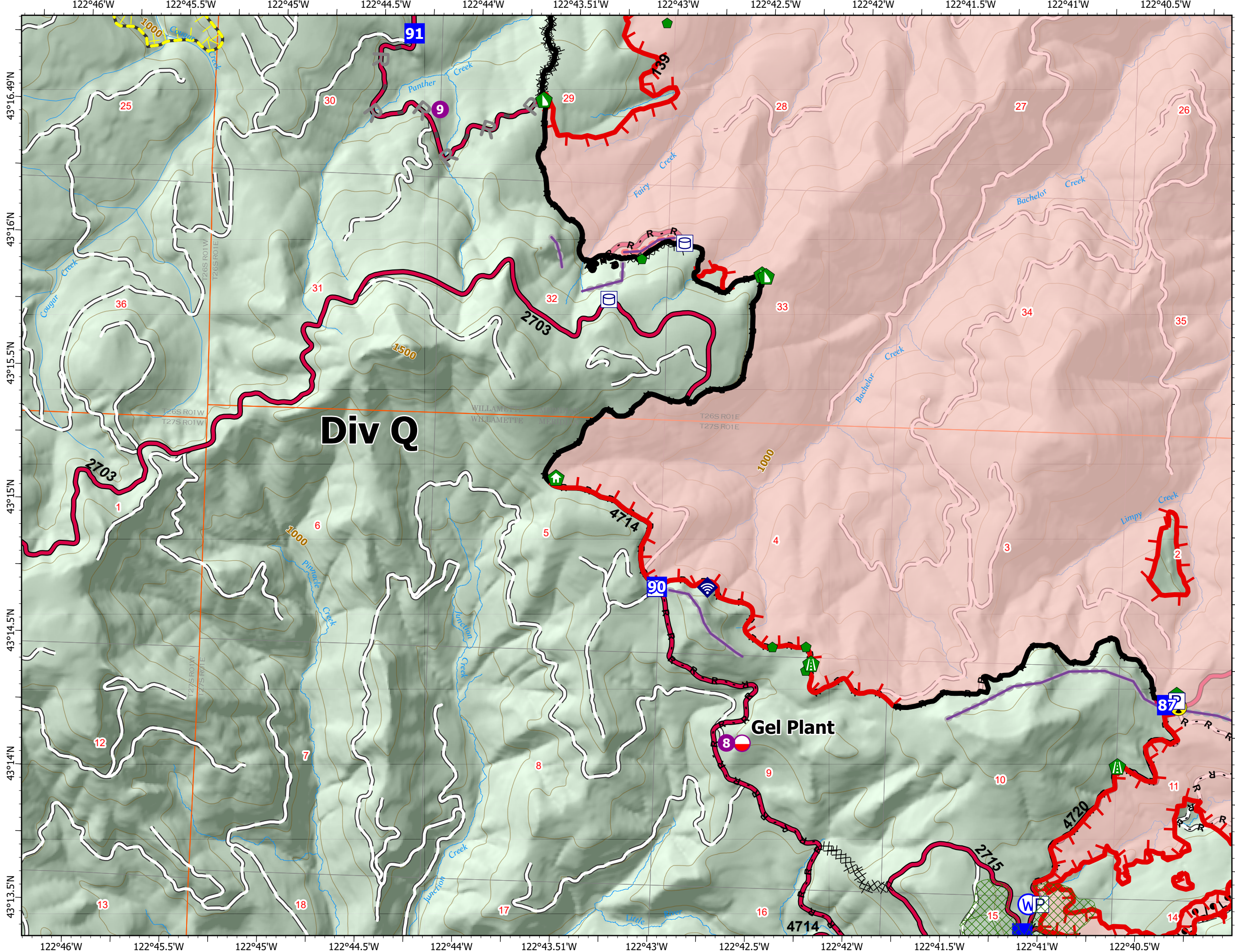


IAP Map

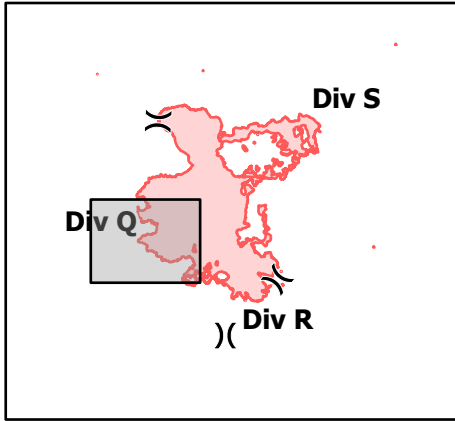
Jack Fire
OR-UPF-000265
23,002 acres at 07/30/2021 @ 2316



- Mobile Retardant Base
- Helispot
- Drop Point
- Water Development or Draft Site
- Structure Wrap
- Road Repair
- Repair Point
- Dozer Push
- Internet Access
- Hazard
- Water Source
- Completed Burnout
- Completed Dozer Line
- Completed Hand Line
- Completed Road as Line
- Planned Road as Line
- Foam Drop
- Retardant Drop
- Fire Edge
- Contained Line
- Other
- Prescribed Fire
- Wildfire Daily Fire Perimeter
- Roadless Areas
- Township
- Section
- Contours 100ft
- Stream/River
- Other
- Forest Service Land
- Primary Highway
- Paved Roads
- Dirt (Not Paved)
- Primary Hwy
- Arterial
- Label Point
- Other Property
- Pump
- Water Tank



Page Number: Page 8

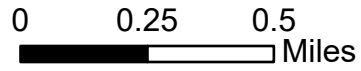


7/31/2021 2033

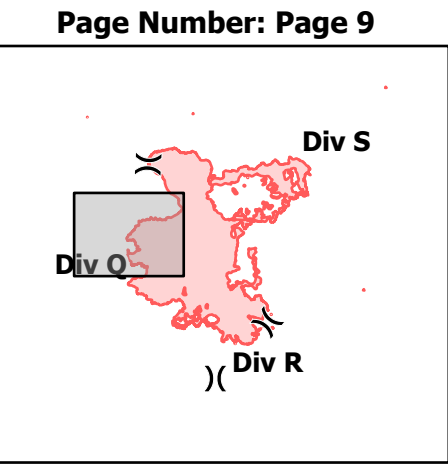
North American 1983 Datum. LatLong Grid

IAP Map

Jack Fire
OR-UPF-000265
 23,002 acres at 07/30/2021 @ 2316



- Check Point (RB)
- Dip Site
- Helispot
- Drop Point
- Bridge
- Repair Point
- Dozer Push
- Water Source
- Completed Dozer Line
- Completed Hand Line
- Completed Road as Line
- Planned Road as Line
- Foam Drop
- Retardant Drop
- Fire Edge
- Contained Line
- Other
- Prescribed Fire
- Wildfire Daily Fire Perimeter
- Utility Power Lines
- Structures
- Roadless Areas
- Township
- Section
- Contours 100ft
- Stream/River
- Other
- Forest Service Land
- Primary Highway
- Paved Roads
- Dirt (Not Paved)
- Primary Hwy
- Arterial
- Label Point
- Other Property
- Pump
- Water Tank



7/31/2021 2033

North American 1983 Datum. LatLong Grid

