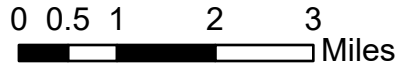


IAP Map

Jack Fire
OR-UPF-000265

08/02/2021 - 24hr

23,002 acres at 07/30/2021 @ 2316

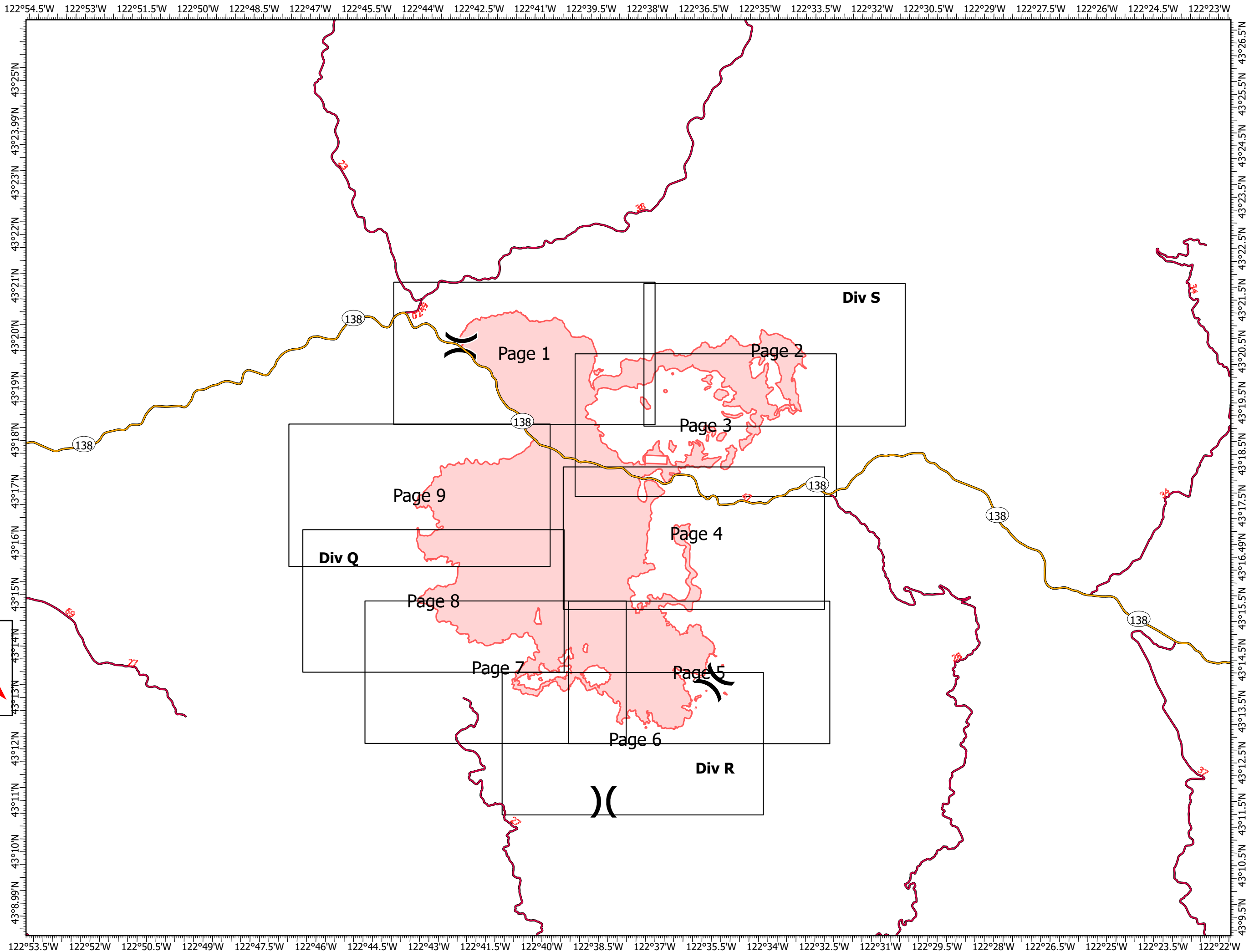


| | |
|--------------------|-----------------|
| Temperature: | 85° |
| Relative Humidity: | 30% |
| Wind Direction: | NW |
| Wind Speed: | 4-6mph Gusts 13 |



7/31/2021 2050

North American 1983 Datum. LatLong Grid

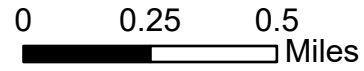


IAP Map

Jack Fire

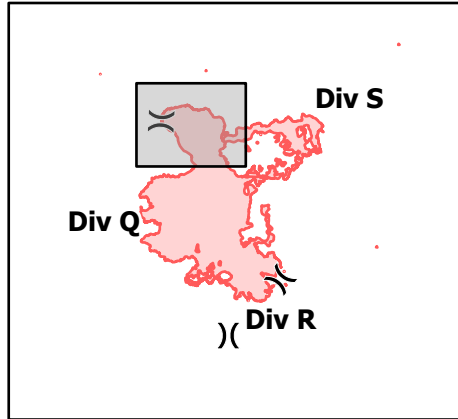
OR-UPF-000265

23,002 acres at 07/30/2021 @ 2316



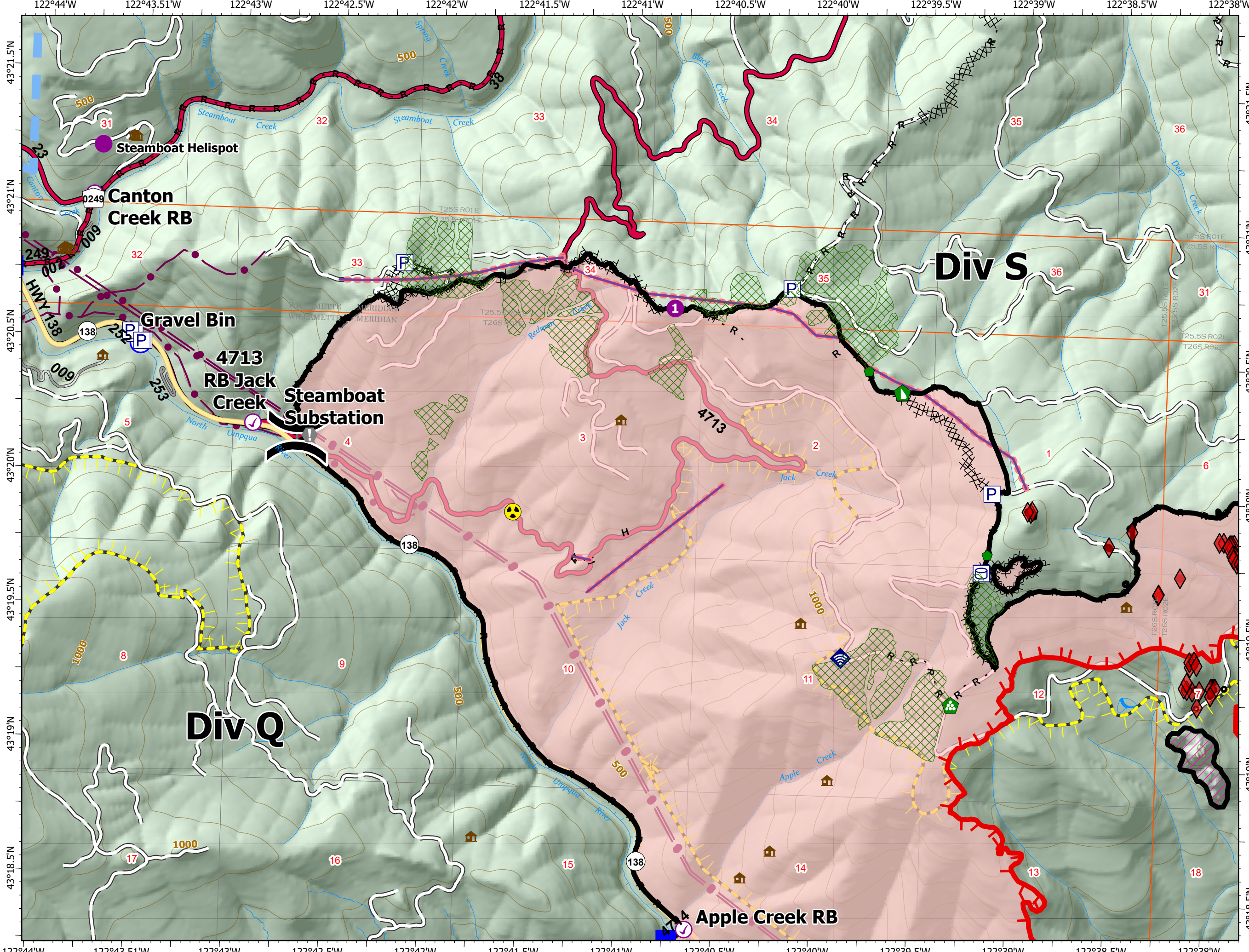
- Check Point (RB)
- Dip Site
- Helispot
- Division Break
- Drop Point
- Value at Risk
- Bridge
- Repair Point
- Landing or Log Deck
- Dozer Push
- Internet Access
- Hazard
- Water Source
- XX Completed Dozer Line
- H Completed Hand Line
- R Completed Road as Line
- Other
- Retardant Drop
- Temporary Flight Restriction
- Fire Edge
- Contained Line
- Other
- Prescribed Fire
- Wildfire Daily Fire Perimeter
- Utility Power Lines
- Structures
- ATP
- Area to Protect (ATP)
- Roadless Areas
- Township
- Section
- Contours 100ft
- Lake / Pond (Intermittent)
- Stream/River
- Other
- Forest Service Land
- Primary Highway
- Paved Roads
- Dirt (Not Paved)
- Primary Hwy
- Arterial
- Label Point
- Other Property
- Pump
- Water Tank

Page Number: Page 1



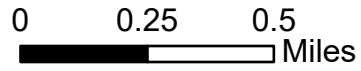
8/01/2021 2032

North American 1983 Datum. LatLong Grid

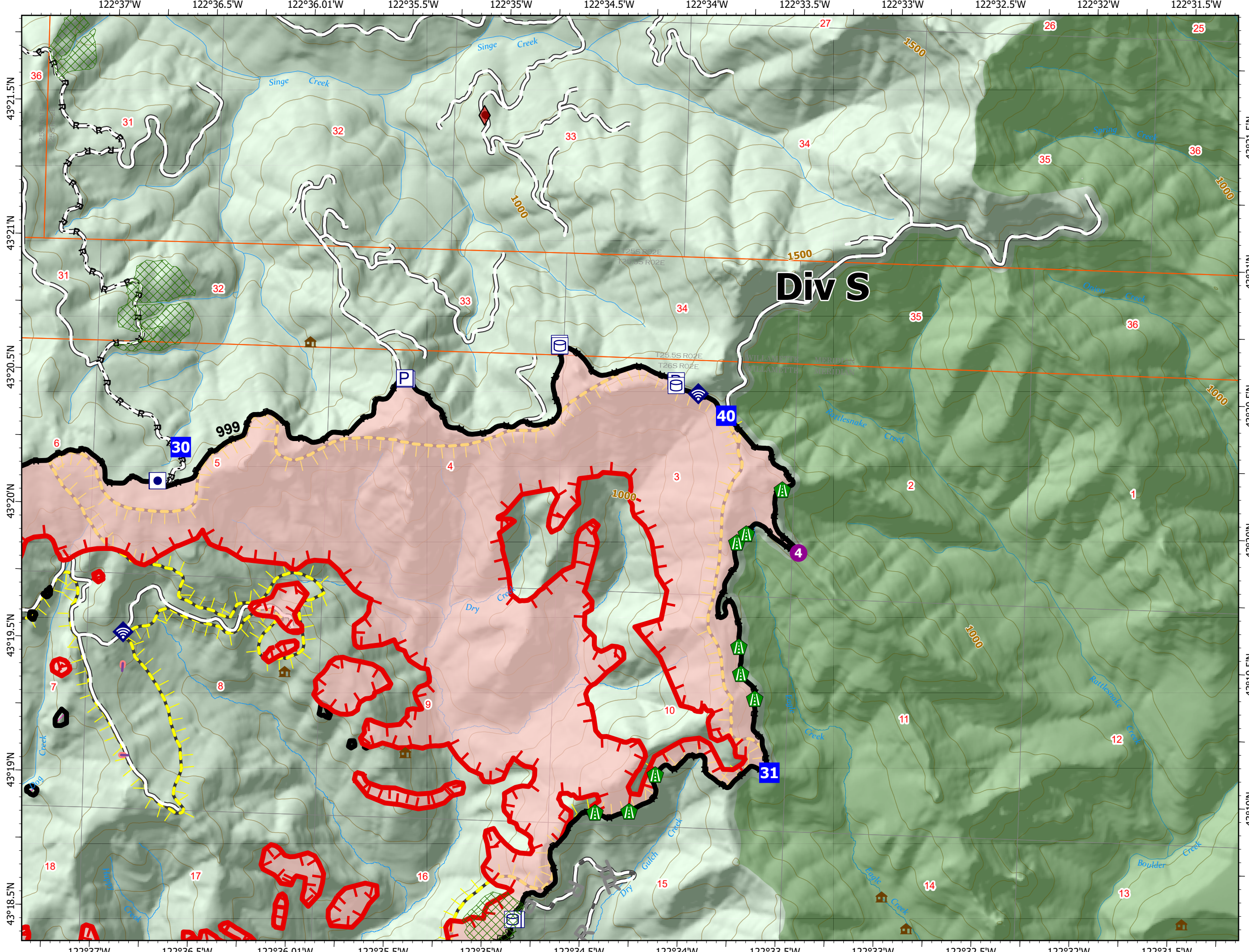


IAP Map

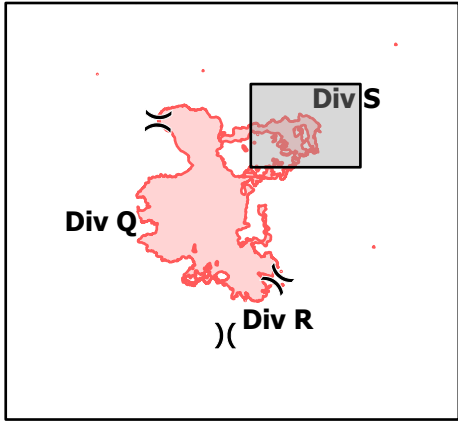
Jack Fire
OR-UPF-000265
23,002 acres at 07/30/2021 @ 2316



- Helispot
- Drop Point
- Road Repair
- Internet Access
- Completed Dozer Line
- Completed Hand Line
- Completed Road as Line
- Planned Road as Line
- Other
- Retardant Drop
- Fire Edge
- Contained Line
- Other
- Prescribed Fire
- Wildfire Daily Fire Perimeter
- Structures
- Wilderness
- ATP
- Area to Protect (ATP)
- Roadless Areas
- Township
- Section
- Contours 100ft
- Stream/River
- Other
- Forest Service Land
- Primary Highway
- Paved Roads
- Dirt (Not Paved)
- Primary Hwy
- Arterial
- Label Point
- Other Property
- Pump
- Water Tank



Page Number: Page 2

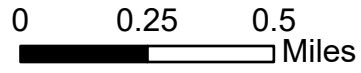


8/01/2021 2032

North American 1983 Datum. LatLong Grid

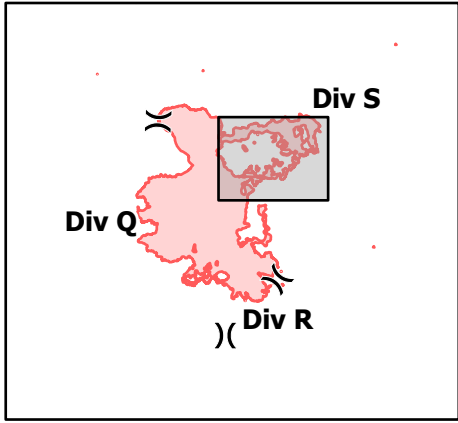
IAP Map

Jack Fire
OR-UPF-000265
23,002 acres at 07/30/2021 @ 2316



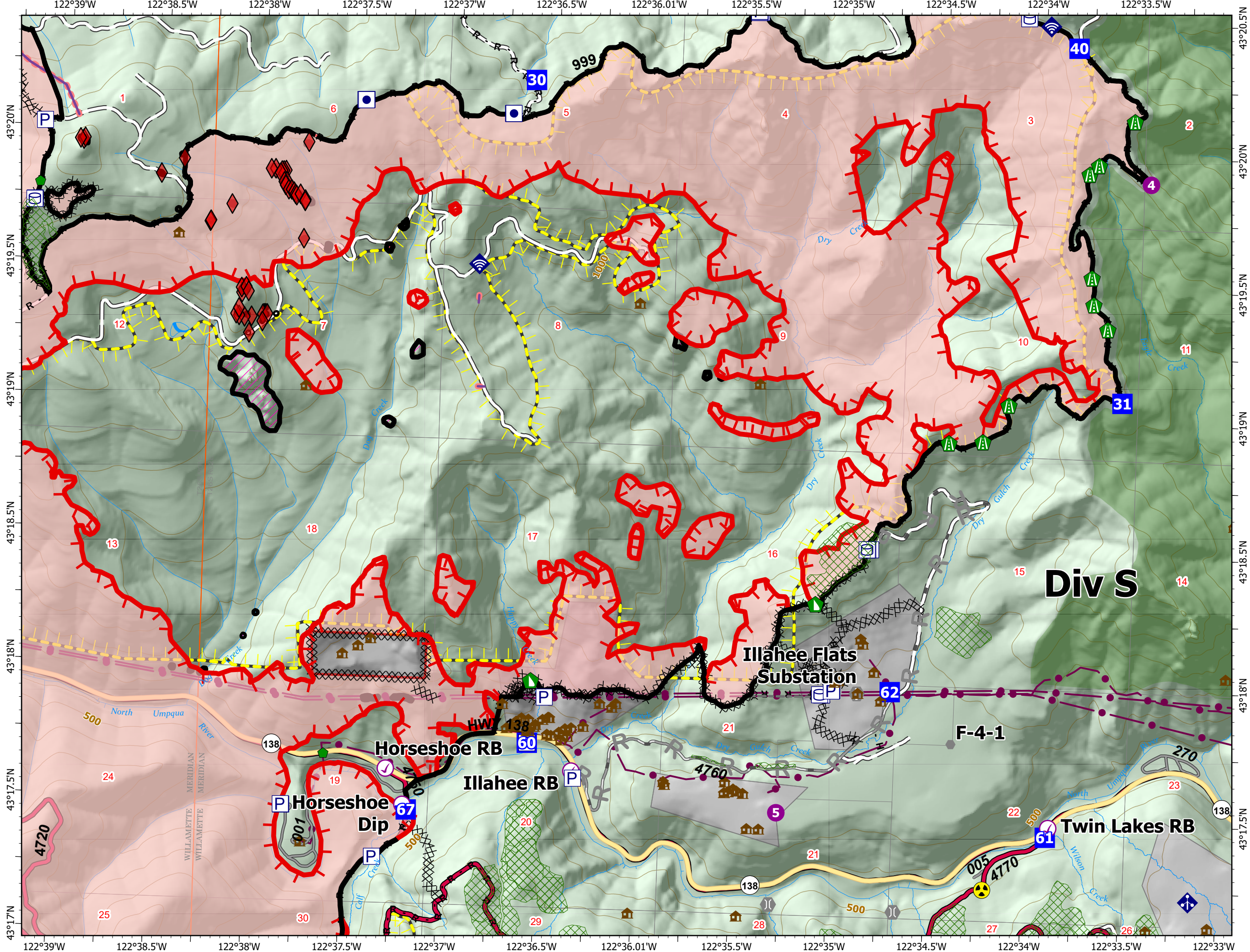
- Check Point (RB)
- Dip Site
- Helispot
- Drop Point
- Value at Risk
- Other
- Bridge
- Road Repair
- Repair Point
- Landing or Log Deck
- Dozer Push
- Mobile Weather Unit
- Internet Access
- Hazard
- Completed Dozer Line
- Completed Hand Line
- Completed Road as Line
- Planned Road as Line
- Other
- Retardant Drop
- Fire Edge
- Contained Line
- Other
- Prescribed Fire
- Wildfire Daily Fire Perimeter
- Utility Power Lines
- Structures
- Timber Sale
- Wilderness
- ATP
- Area to Protect (ATP)
- Roadless Areas
- Township
- Section
- Contours 100ft
- Lake / Pond (Intermittent)
- Stream/River
- PV
- Other
- Forest Service Land
- Primary Highway
- Paved Roads
- Dirt (Not Paved)
- Primary Hwy
- Arterial
- Label Point
- Other Property
- Pump
- Water Tank

Page Number: Page 3



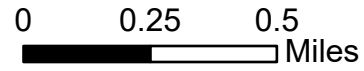
8/01/2021 2032

North American 1983 Datum. LatLong Grid



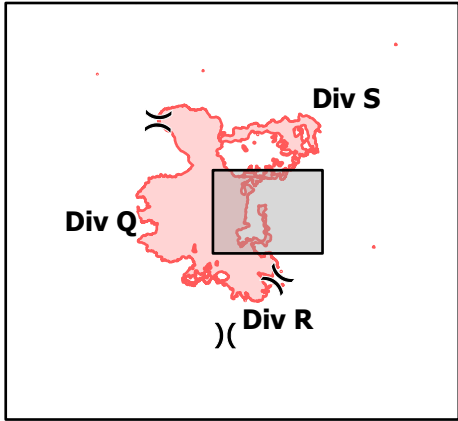
IAP Map

Jack Fire
 OR-UPF-000265
 23,002 acres at 07/30/2021 @ 2316



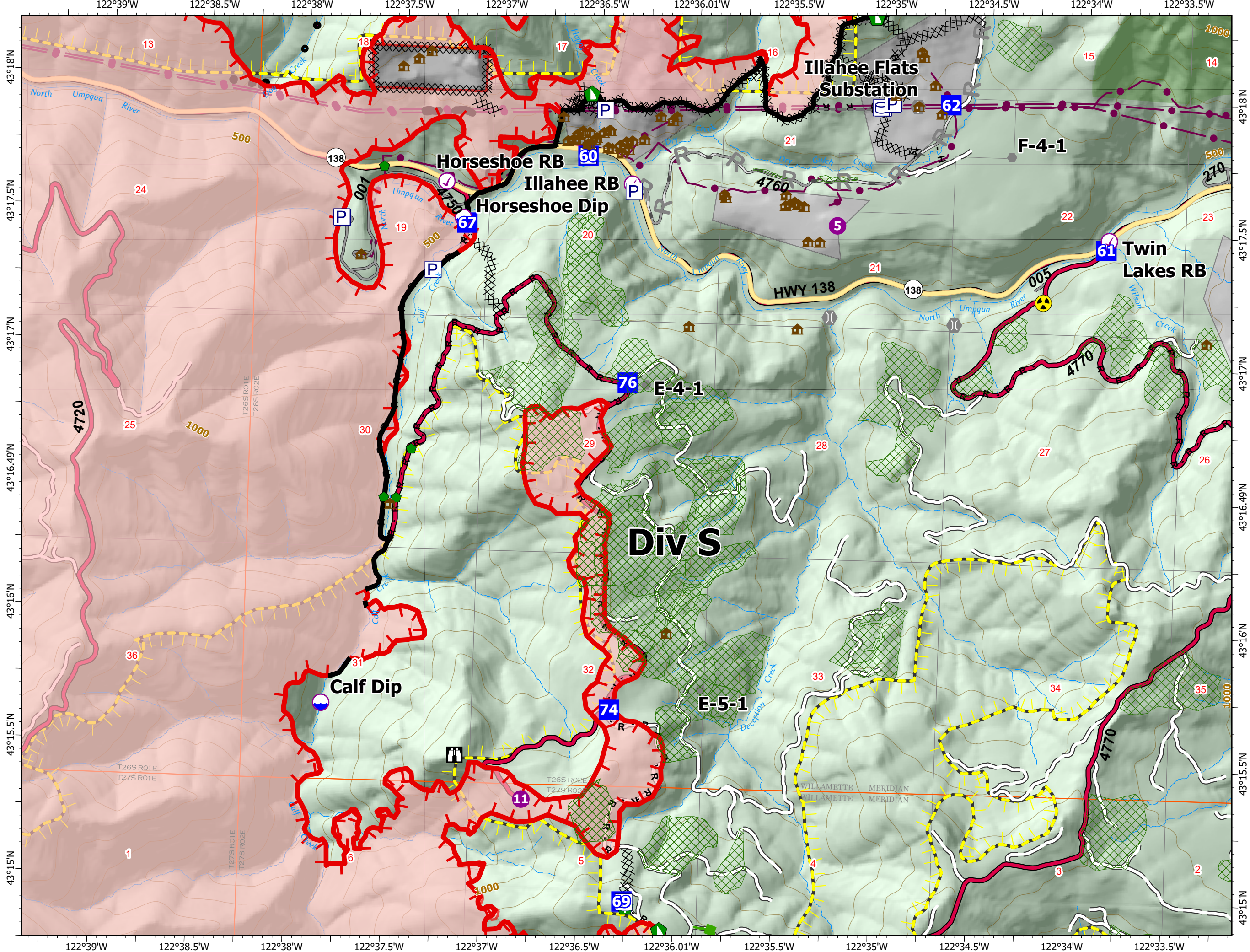
- | | |
|--|--|
| <ul style="list-style-type: none"> Check Point (RB) Dip Site Hellsport Drop Point Lookout Value at Risk Other Bridge Repair Point Hazard Tree Dozer Push Mobile Weather Unit Hazard Completed Dozer Line Completed Hand Line Completed Road as Line Planned Road as Line Other Escape Route Fire Edge Contained Line Other Prescribed Fire | <ul style="list-style-type: none"> Wildfire Daily Fire Perimeter Utility Power Lines Structures Timber Sale Wilderness Area to Protect (ATP) Roadless Areas Township Section Contours 100ft Stream/River PV Other Forest Service Land Primary Highway Paved Roads Dirt (Not Paved) Primary Hwy Arterial Label Point Other Property Pump Water Tank |
|--|--|

Page Number: Page 4



8/01/2021 2032

North American 1983 Datum. LatLong Grid

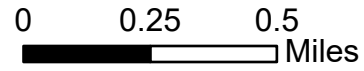


IAP Map

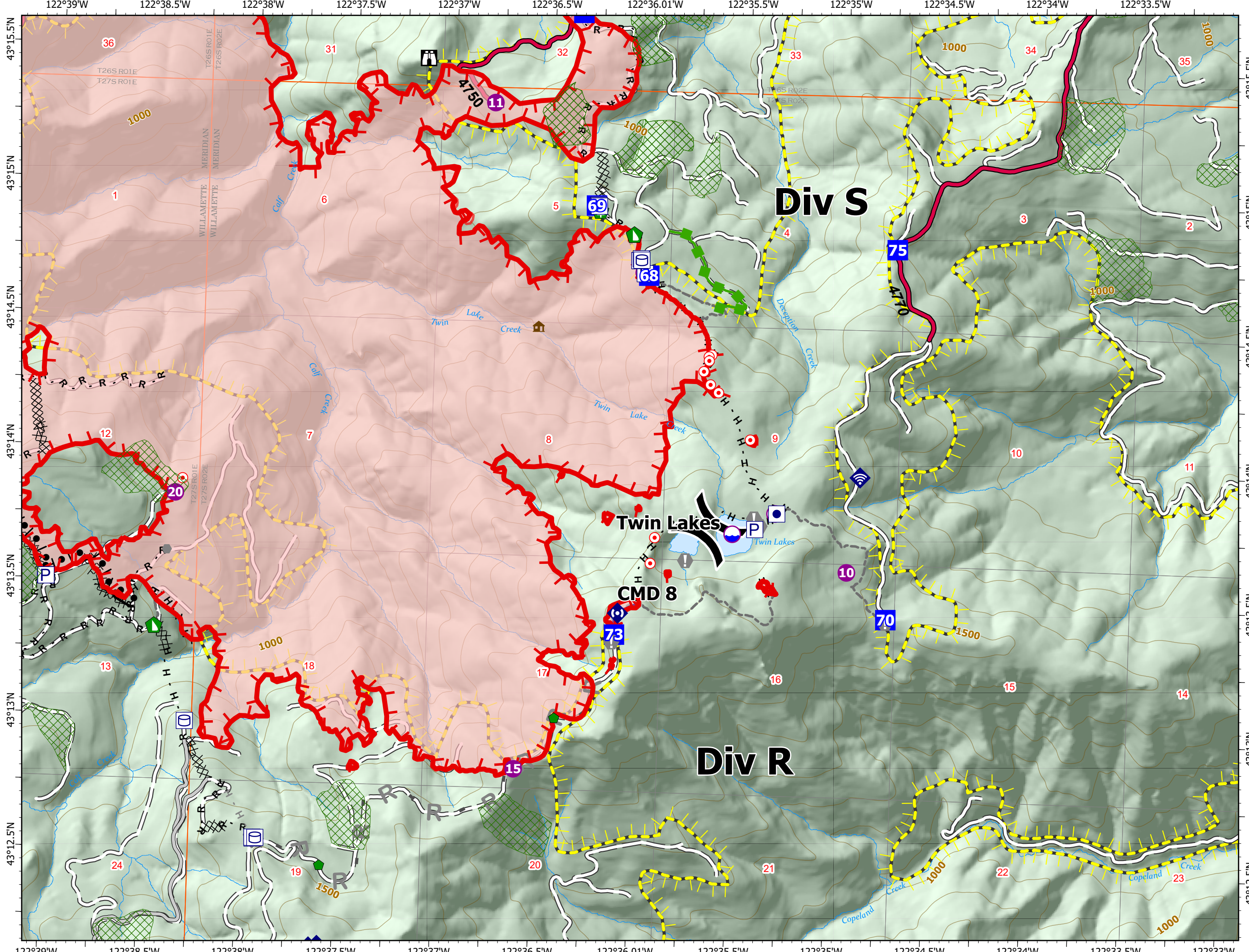
Jack Fire

OR-UPF-000265

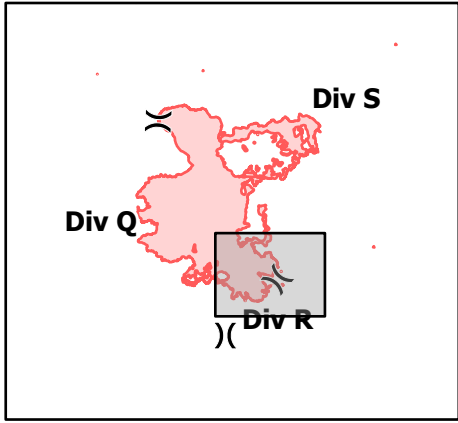
23,002 acres at 07/30/2021 @ 2316



- Dip Site
- Helispot
- Sling Site
- Division Break
- Drop Point
- Lookout
- Hot Spot - Spot Fire
- Value at Risk
- Other
- Repair Point
- Landing or Log Deck
- Hazard Tree
- Dozer Push
- Mobile Weather Unit
- Internet Access
- Repeater
- Water Source
- Completed Burnout
- Completed Dozer Line
- Completed Hand Line
- Completed Road as Line
- Planned Hand Line
- Planned Road as Line
- Access or Improved Road
- Other
- Escape Route
- Foam Drop
- Fire Edge
- Other
- Prescribed Fire
- Wildfire Daily Fire Perimeter
- Structures
- Timber Sale
- Roadless Areas
- Township
- Section
- Contours 100ft
- Lake / Pond
- Stream/River
- Other
- Forest Service Land
- Primary Highway
- Paved Roads
- Dirt (Not Paved)
- Primary Hwy
- Arterial
- Label Point
- Other Property
- Pump
- Water Tank



Page Number: Page 5



8/01/2021 2032

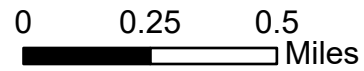
North American 1983 Datum. LatLong Grid

IAP Map

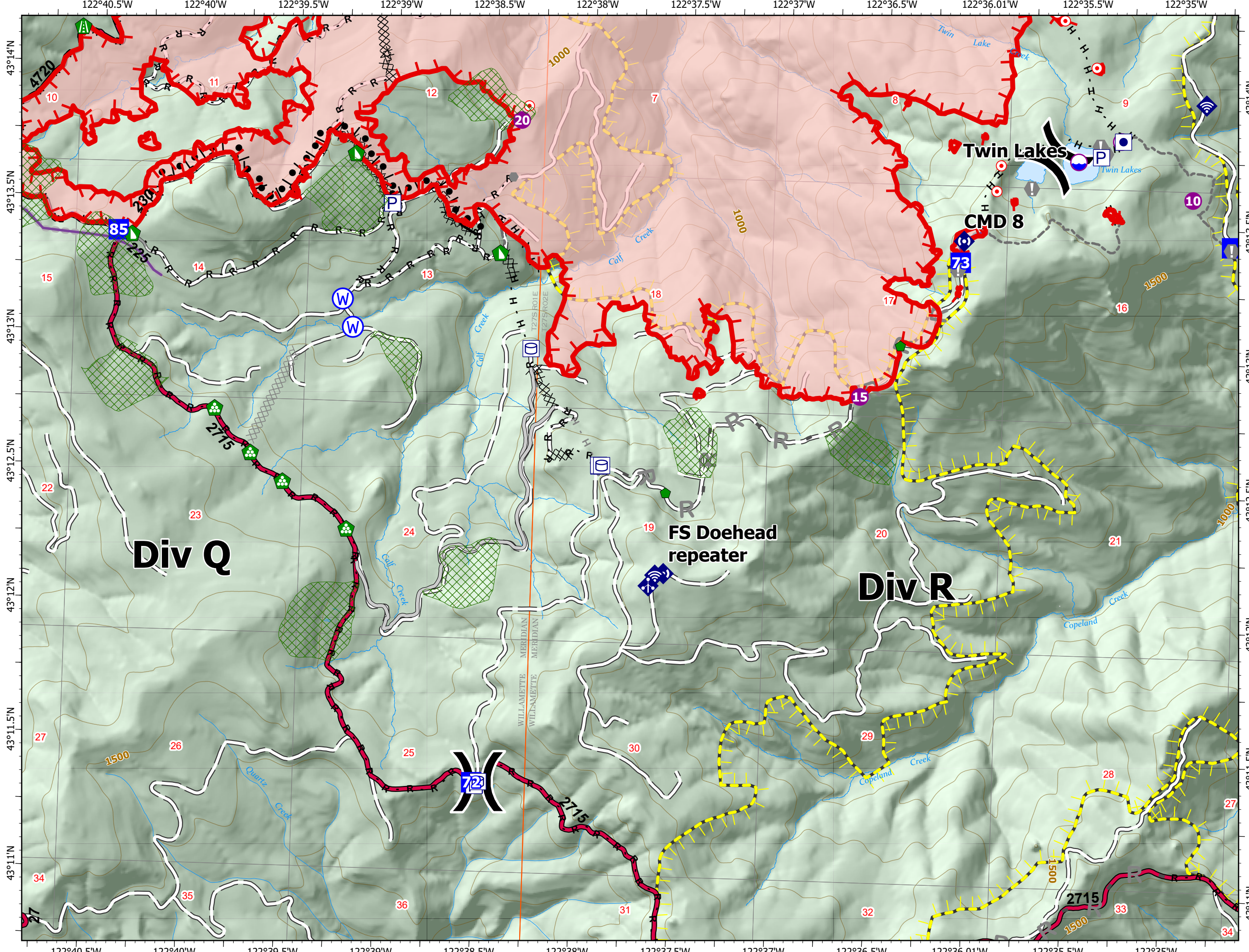
Jack Fire

OR-UPF-000265

23,002 acres at 07/30/2021 @ 2316



- Dip Site
- Helispot
- Sling Site
- Division Break
- Drop Point
- Hot Spot - Spot Fire
- Value at Risk
- Other
- Road Repair
- Repair Point
- Landing or Log Deck
- Dozer Push
- Mobile Weather Unit
- Internet Access
- Repeater
- Water Source
- Completed Burnout
- Completed Dozer Line
- Completed Hand Line
- Completed Road as Line
- Planned Dozer Line
- Planned Hand Line
- Planned Road as Line
- Access or Improved Road
- Other
- Foam Drop
- Retardant Drop
- Fire Edge
- Other
- Prescribed Fire
- Wildfire Daily Fire Perimeter
- Roadless Areas
- Township
- Section
- Contours 100ft
- Lake / Pond
- Stream/River
- Other
- Forest Service Land
- Primary Highway
- Paved Roads
- Dirt (Not Paved)
- Primary Hwy
- Arterial
- Label Point
- Other Property
- Pump
- Water Tank



Div Q

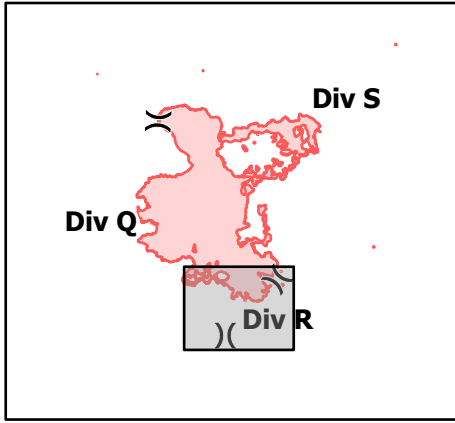
Div R

FS Doehead repeater

Twin Lakes

CMD 8

Page Number: Page 6



8/01/2021 2032

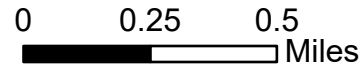
North American 1983 Datum. LatLong Grid

IAP Map

Jack Fire

OR-UPF-000265

23,002 acres at 07/30/2021 @ 2316



- Check Point (RB)
- Dip Site
- Mobile Retardant Base
- Helispot
- Drop Point
- Camp
- Hot Spot - Spot Fire
- Other
- Water Development or Draft Site
- Structure Wrap
- Road Repair
- Repair Point
- Landing or Log Deck
- Dozer Push
- Internet Access
- Hazard
- Water Source
- Completed Burnout
- Completed Dozer Line
- Completed Hand Line
- Completed Road as Line
- Planned Dozer Line
- Access or Improved Road
- Other
- Foam Drop
- Retardant Drop
- Fire Edge
- Contained Line
- Other
- Prescribed Fire
- Wildfire Daily Fire Perimeter
- Structures
- Roadless Areas
- Township
- Section
- Contours 100ft
- Lake / Pond
- Stream/River
- Other
- Forest Service Land
- Paved Roads
- Dirt (Not Paved)
- Primary Hwy
- Arterial
- Label Point
- Other Property
- Pump
- Water Tank

Div Q

Gel Plant

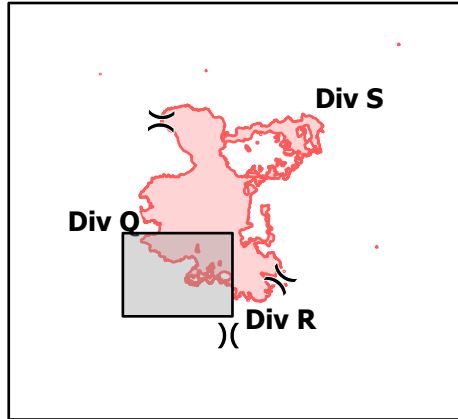
Lake in the Woods Dip

Lake in the Woods Spike

2715 RB

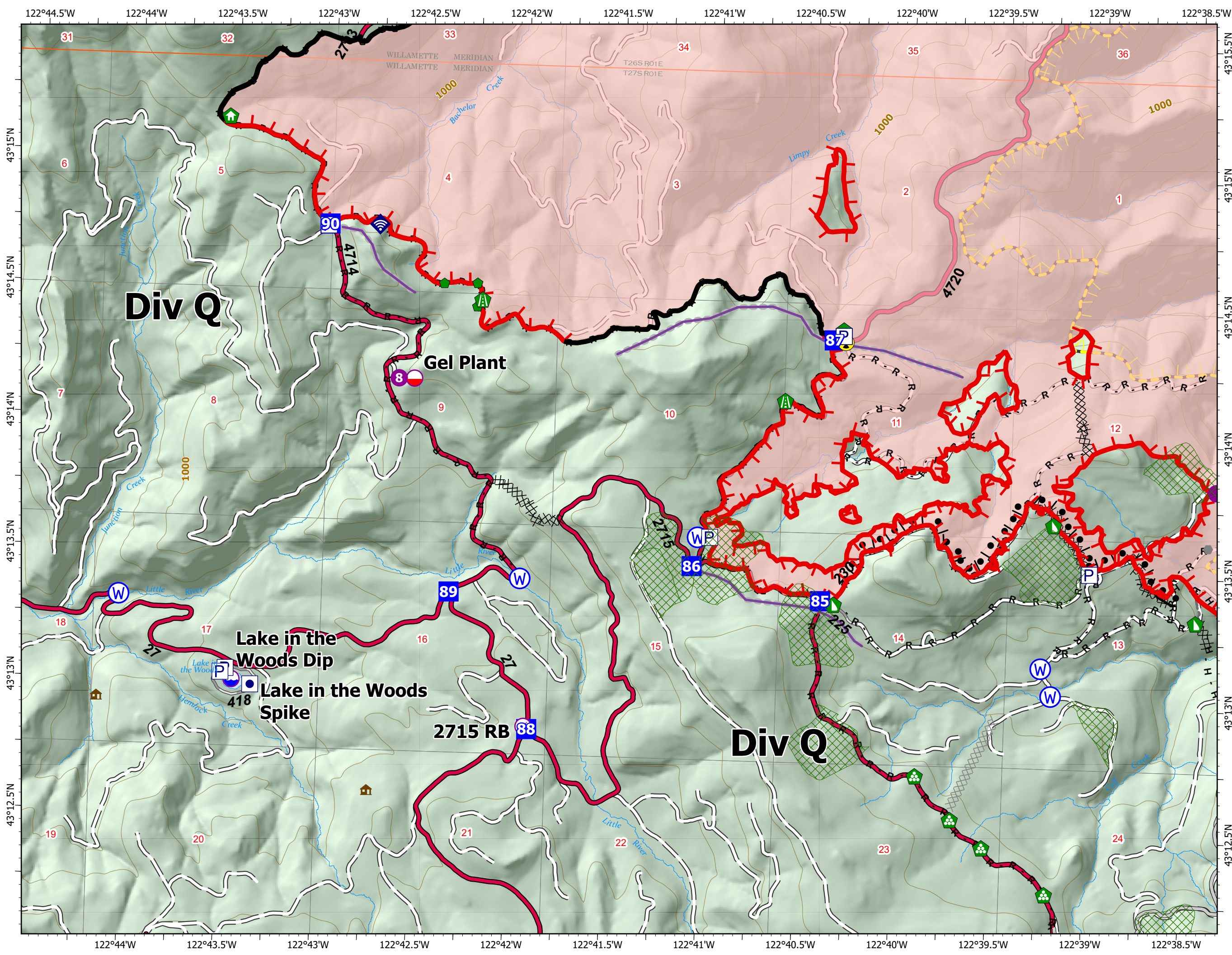
Div Q

Page Number: Page 7



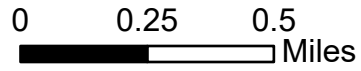
8/01/2021 2033

North American 1983 Datum. LatLong Grid

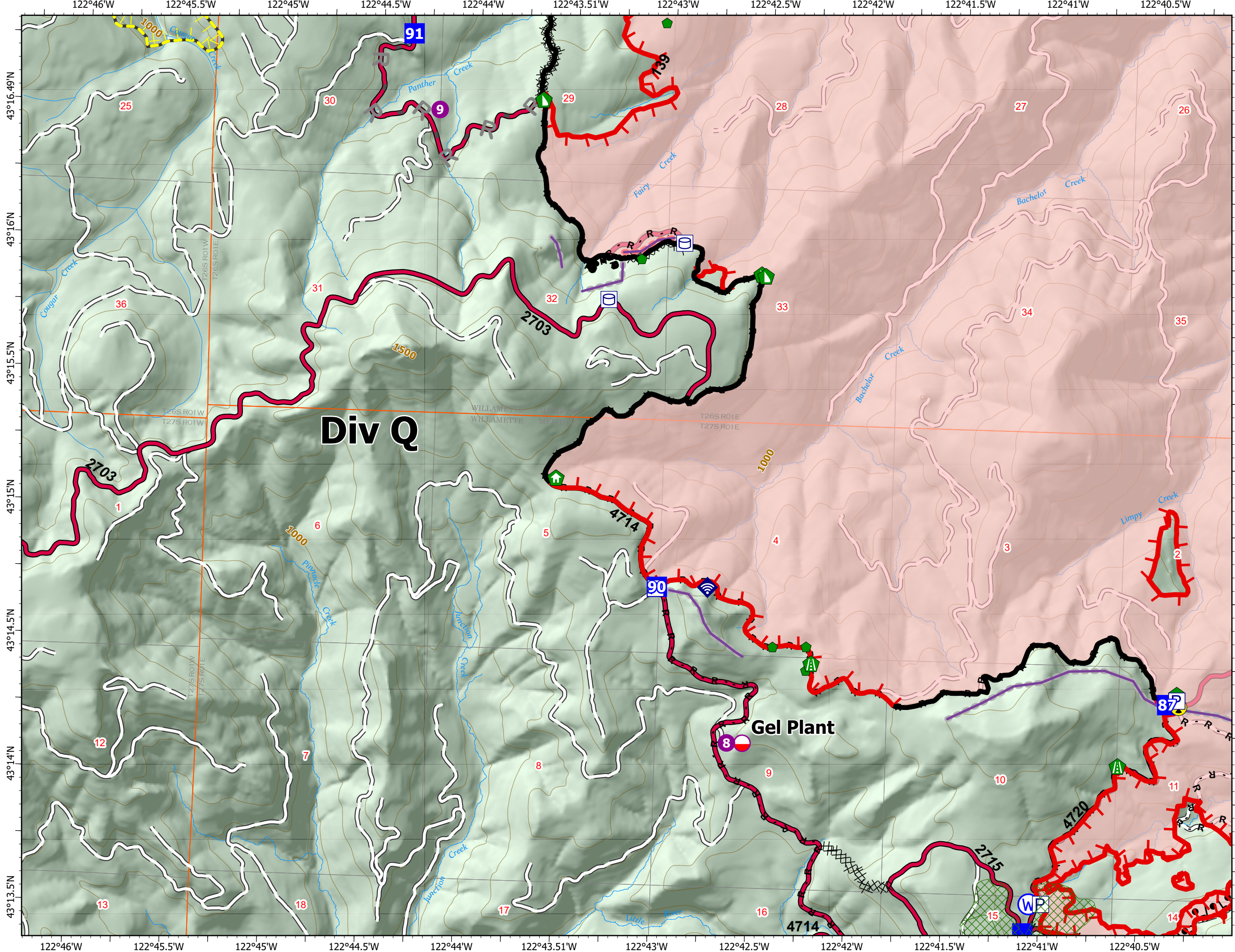


IAP Map

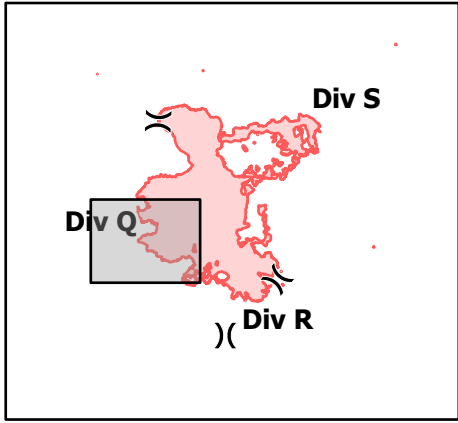
Jack Fire
OR-UPF-000265
23,002 acres at 07/30/2021 @ 2316



- | | | | |
|--|---------------------------------|--|-------------------------------|
| | Mobile Retardant Base | | Other |
| | Helispot | | Prescribed Fire |
| | Drop Point | | Wildfire Daily Fire Perimeter |
| | Water Development or Draft Site | | Roadless Areas |
| | Structure Wrap | | Township |
| | Road Repair | | Section |
| | Repair Point | | Contours 100ft |
| | Dozer Push | | Stream/River |
| | Internet Access | | Other |
| | Hazard | | Forest Service Land |
| | Water Source | | Primary Highway |
| | Completed Burnout | | Paved Roads |
| | Completed Dozer Line | | Dirt (Not Paved) |
| | Completed Hand Line | | Primary Hwy |
| | Completed Road as Line | | Arterial |
| | Planned Road as Line | | Label Point |
| | Foam Drop | | Other Property |
| | Retardant Drop | | Pump |
| | Fire Edge | | Water Tank |
| | Contained Line | | |



Page Number: Page 8

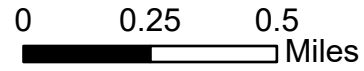


8/01/2021 2033

North American 1983 Datum. LatLong Grid

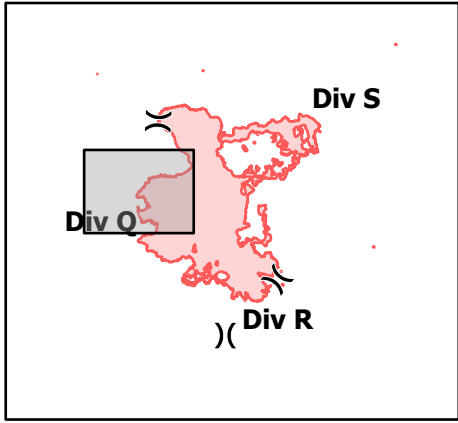
IAP Map

Jack Fire
OR-UPF-000265
23,002 acres at 07/30/2021 @ 2316



- Check Point (RB)
- Dip Site
- Helispot
- Drop Point
- Bridge
- Repair Point
- Dozer Push
- Water Source
- Completed Dozer Line
- Completed Hand Line
- Completed Road as Line
- Planned Road as Line
- Foam Drop
- Retardant Drop
- Fire Edge
- Contained Line
- Other
- Prescribed Fire
- Wildfire Daily Fire Perimeter
- Utility Power Lines
- Structures
- Roadless Areas
- Township
- Section
- Contours 100ft
- Stream/River
- Other
- Forest Service Land
- Primary Highway
- Paved Roads
- Dirt (Not Paved)
- Primary Hwy
- Arterial
- Label Point
- Other Property
- Pump
- Water Tank

Page Number: Page 9



8/01/2021 2033

North American 1983 Datum. LatLong Grid

