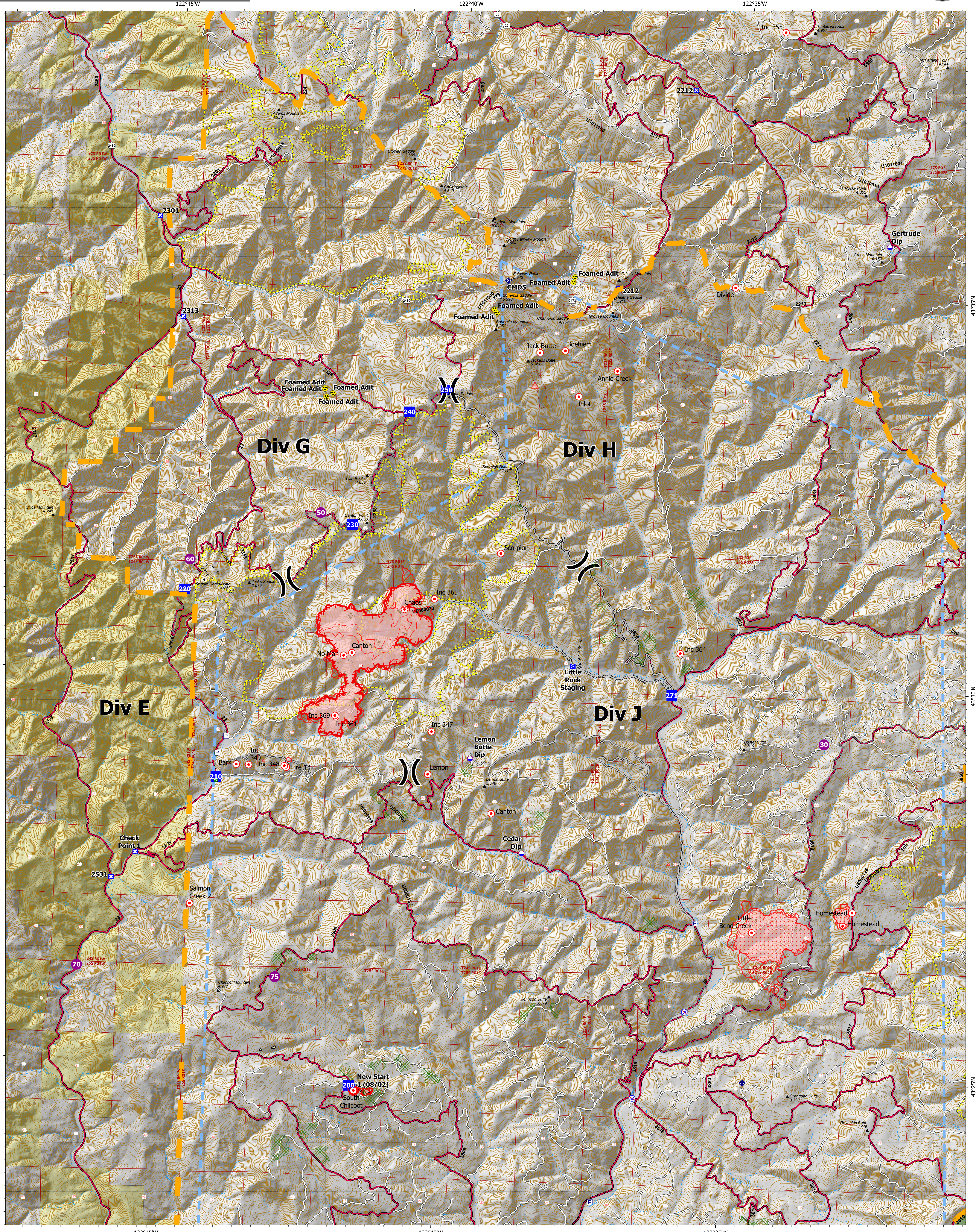






08/07/2021 - 24 HR
OR-UPF-000373



1,529 Est. Acres

Acres from IR 08/05/2021 @ 2230

Datum: NAD 1983



- | | | | | | | | |
|-------------------------|------------------|-----------------------------------|---------------------------|-----------------------------------|---------------------------------|----------------|-----------------------------|
| • Structures | • Water Tank | • Staging Area | • Hazard | • Planned Mixed Construction Line | • Fire Edge | • Wilderness | • IR Polygon |
| • Avoidance Areas | • Dip Site | • Hot Spot - Spot Fire | • Restricted Water Source | • Planned Road as Line | • Wildfire Daily Fire Perimeter | • Contour-40ft | • IR Polygons |
| • Area to Protect (ATP) | • Helispot | • Value at Risk | • Completed Dozer Line | • Access or Improved Road | • Roadless Areas | • Lake / Pond | • Area Covered by IR Flight |
| • Dry Units | • Division Break | • Water Development or Draft Site | • Completed Hand Line | • Other | • Arterial | • Stream/River | • Cloud Cover |
| • Label Point | • Drop Point | • Mobile Weather Unit | • Completed Road as Line | • Repair Line | • Summit | • BLM | • IR Heat Perimeter |
| • Pump | • Closure | • Repeater | • Planned Dozer Line | • Temporary Flight Restriction | • Area Closure | • Private | • IR Heat Intense |

