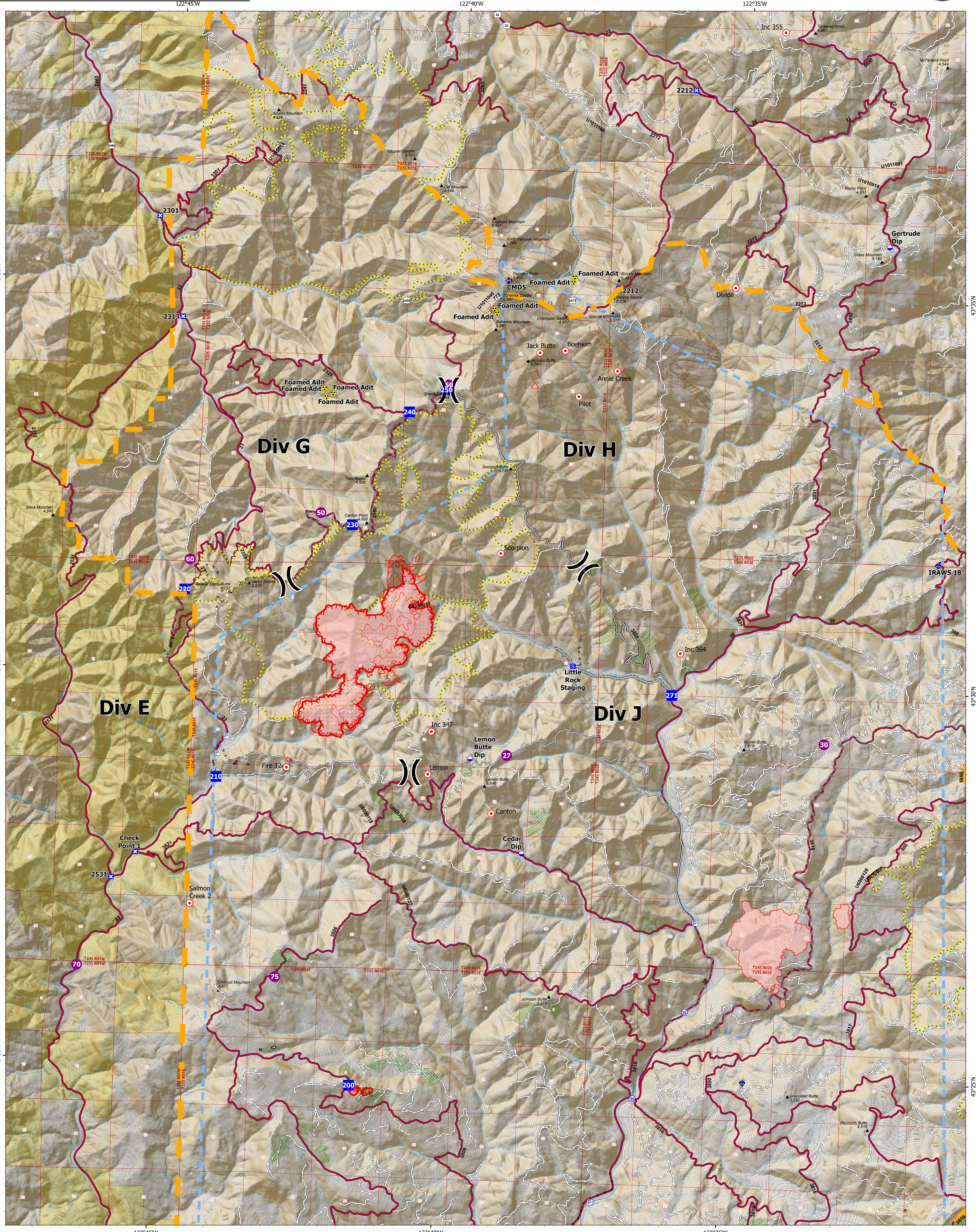






08/08/2021 - 24 HR
OR-UPF-000373



2,419 Est. Acres

Acres from IR 08/06/2021 @ 2255

Datum: NAD 1983



- Structures
- Avoidance Areas
- Area to Protect (ATP)
- Dry Units
- Label Point
- Pump
- Water Tank
- Dip Site
- Helispot
- Division Break
- Drop Point
- Closure
- Staging Area
- Hot Spot - Spot Fire
- Value at Risk
- Water Development or Draft Site
- Mobile Weather Unit
- Repeater
- Hazard
- Restricted Water Source
- Completed Dozer Line
- Completed Hand Line
- Completed Road as Line
- Planned Dozer Line
- Planned Mixed Construction Line
- Planned Road as Line
- Access or Improved Road
- Other
- Repair Line
- Temporary Flight Restriction
- Fire Edge
- Wildfire Daily Fire Perimeter
- Roadless Areas
- Arterial
- Summit
- Area Closure
- Wilderness
- Contour-40ft
- Lake / Pond
- Stream/River
- BLM
- Private
- IR Polygon
- IR Polygons
- Area Covered by IR Flight
- Cloud Cover
- IR Heat Perimeter
- IR Heat Intense
- IR Scattered Heat
- Buster_Final Units

