
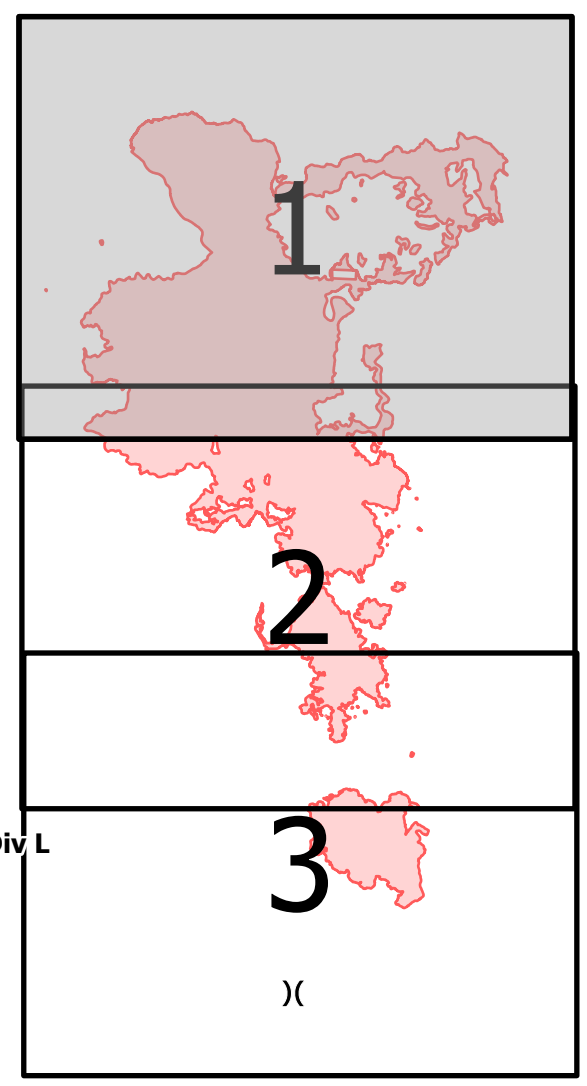


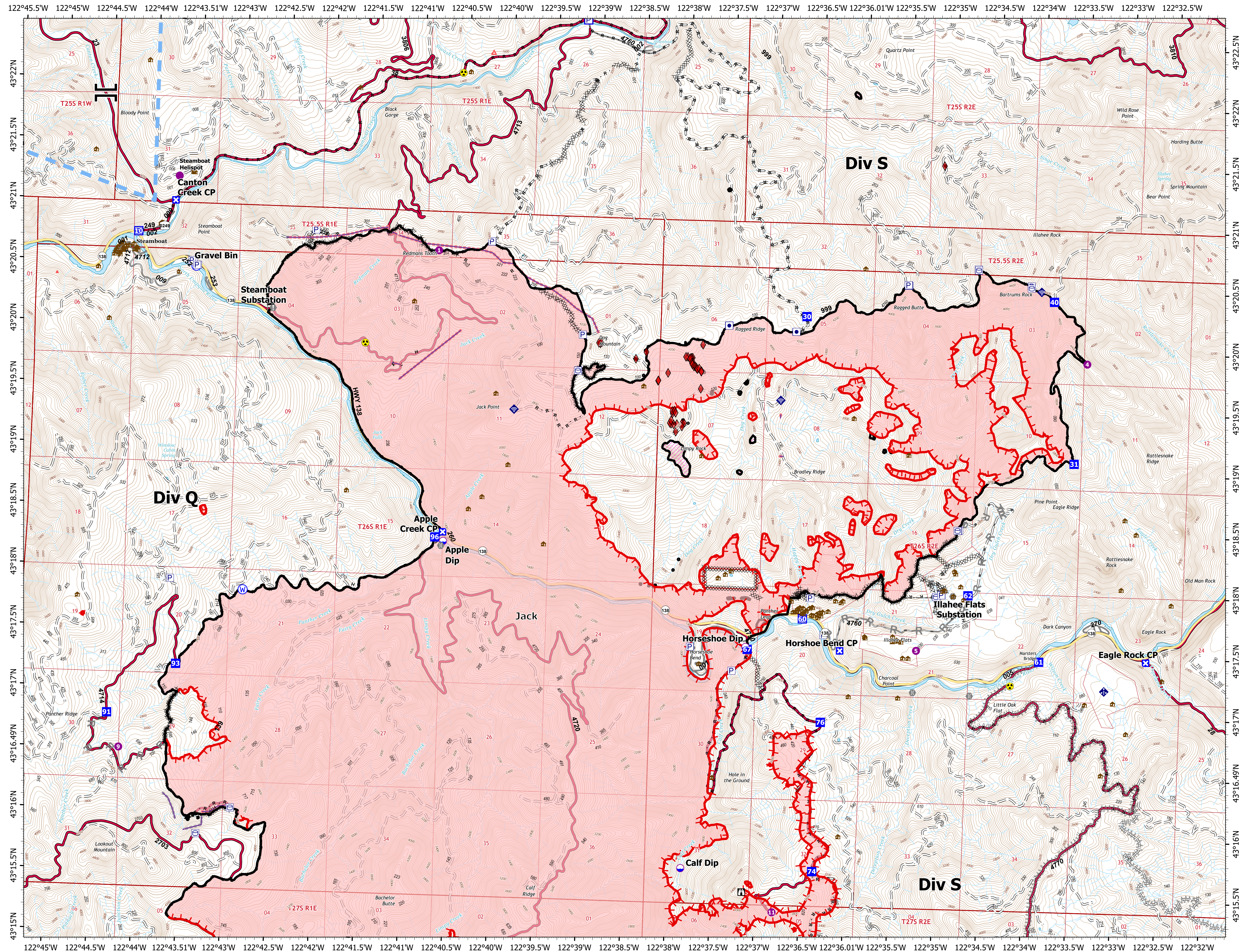
# IAP Map

Jack Fire  
OR-UPF-000265  
08/18/2021 - 24hr  
23,691 acres on 08/18/2021

- Dip Site
- Helispot
- Branch Break
- Drop Point
- Closure
- Lookout
- Value at Risk
- Bridge
- Mobile Weather Unit
- Internet Access
- Hazard
- Water Source
- Wildfire Daily Fire Perimeter
- Structures
- Timber Sale
- Dry Units
- Jack Final Units
- Other Property
- Pump
- Water Tank
- ATP
- Completed Dozer Line
- Completed Hand Line
- Completed Road as Line
- Planned Fuel Break
- Planned Road as Line
- Other
- Foam Drop
- Retardant Drop
- Temporary Flight Restriction
- Fire Edge
- Contained Line
- Area to Protect (ATP)
- Arterial
- Paved Road
- Gravel Road
- Unimproved Roads
- TNM Derived Names - Populated Place
- TNM Derived Names
- Township/Range
- Section
- Perennial Stream
- Intermittent Stream
- 200 ft
- 40 ft
- Perennial Lake



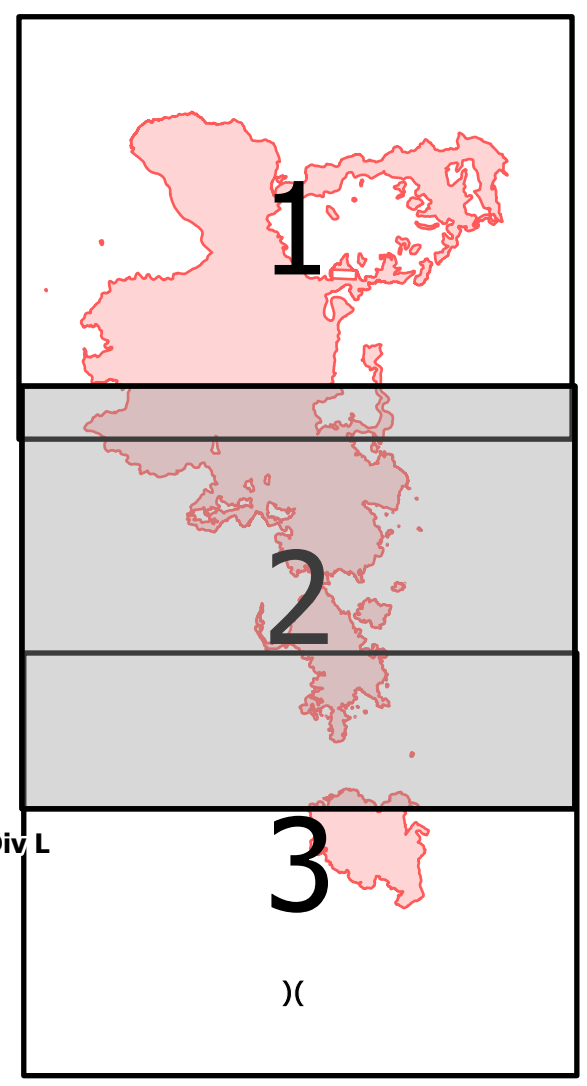
8/17/2021 2120  
Acres from IR Acres from IR Acres from IR  
North American 1983 Datum, Lat/Long Grid



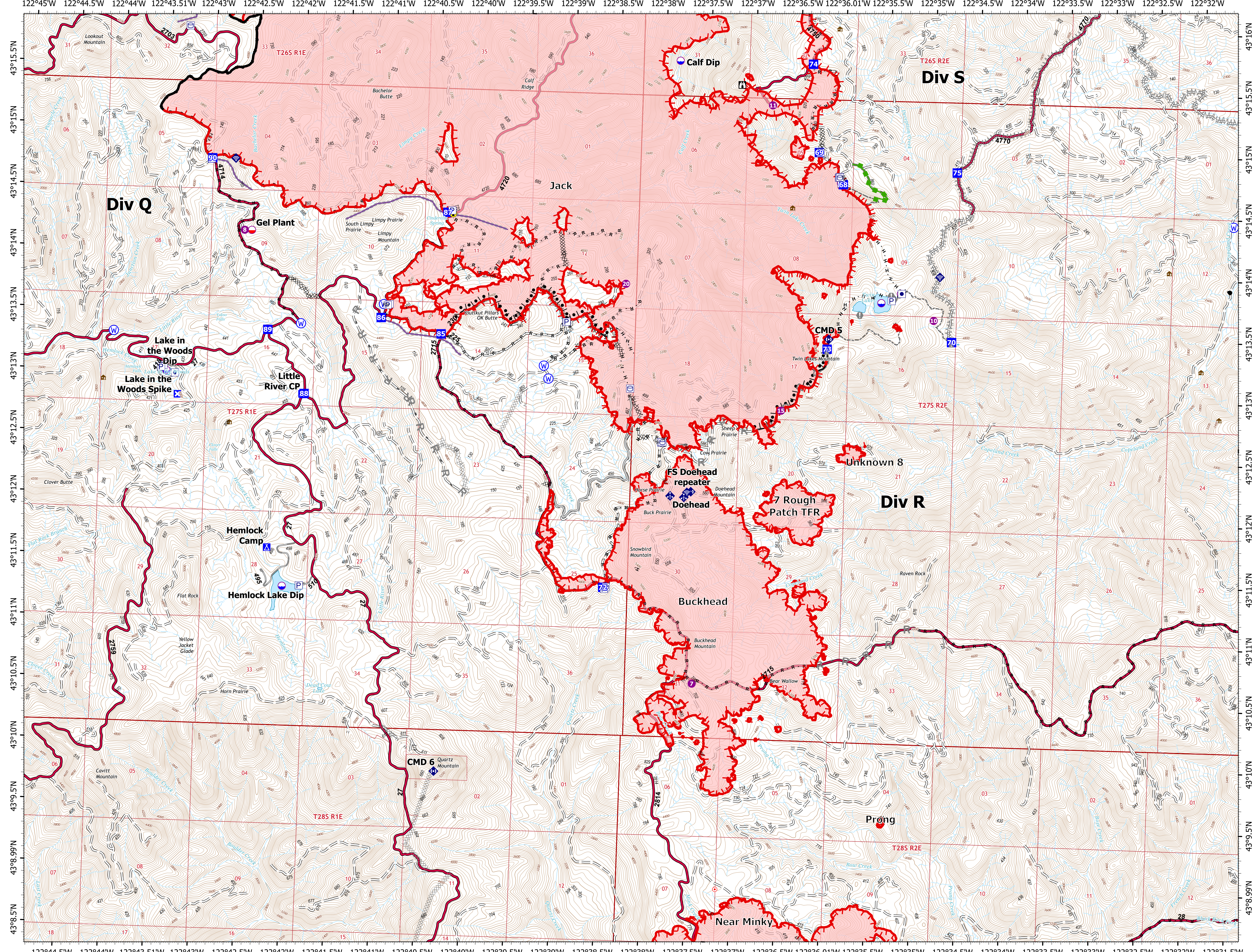
# IAP Map

Jack Fire  
OR-UPF-000265  
08/18/2021 - 24hr  
23,691 acres on 08/18/2021

- Dip Site
- Mobile Retardant Base
- Helispot
- Sling Site
- Drop Point
- Closure
- Camp
- Lookout
- Hot Spot - Spot Fire
- Value at Risk
- Mobile Weather Unit
- Internet Access
- Repeater
- Hazard
- Water Source
- Wildfire Daily Fire Perimeter
- Structures
- Timber Sale
- DryUnits
- JackFinalUnits
- Other Property
- Pump
- Water Tank
- Completed Burnout
- Completed Dozer Line
- Completed Hand Line
- Completed Road as Line
- Planned Dozer Line
- Planned Fuel Break
- Planned Hand Line
- Planned Road as Line
- Access or Improved Road
- Other
- Escape Route
- Foam Drop
- Retardant Drop
- Fire Edge
- Contained Line
- Area to Protect (ATP)
- Arterial
- Paved Road
- Gravel Road
- Unimproved Roads
- TNM Derived Names
- Township/Range
- Section
- Perennial Stream
- Intermittent Stream
- 200 ft
- 40 ft
- Perennial Lake




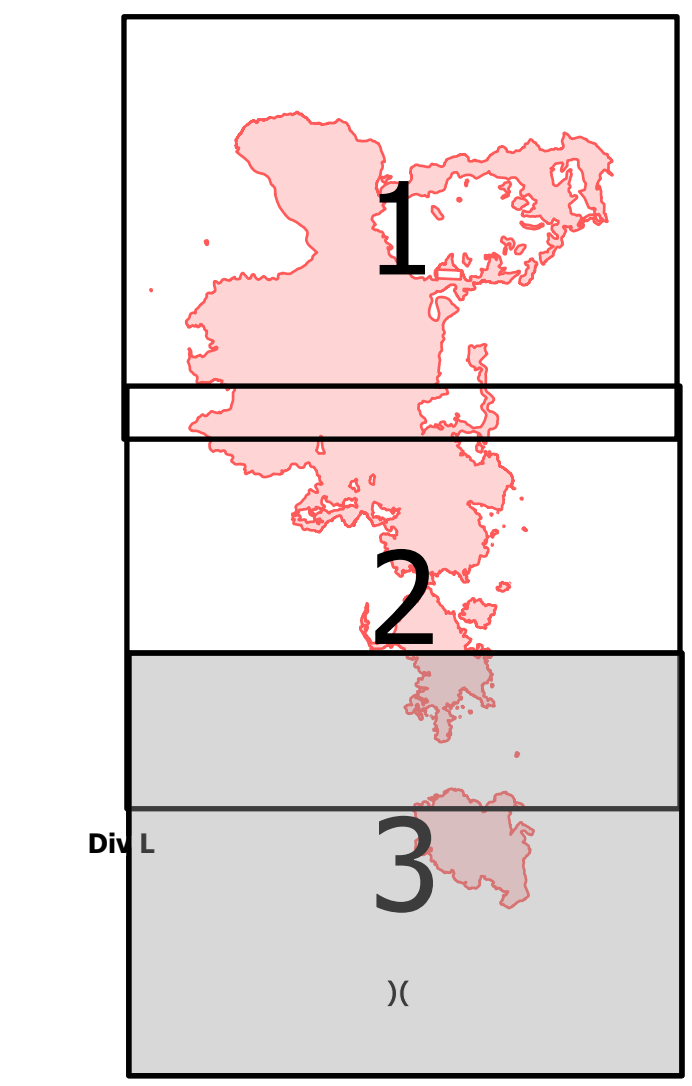
8/17/2021 2120  
Acres from IR Acres from IR Acres from IR  
North American 1983 Datum, Lat/Long Grid



# IAP Map

Jack Fire  
OR-UPF-000265  
08/18/2021 - 24hr  
23,691 acres on 08/18/2021

- Helispot
- ( ) Division Break
- Drop Point
- Hot Spot - Spot Fire
- ⬇ Repeater
- Ⓜ Water Source
- ▭ Wildfire Daily Fire Perimeter
- ▨ Timber Sale
- ▨ DryUnits
- ▨ JackFinalUnits
- ⊘ Completed Dozer Line
- ⊘ Completed Hand Line
- ⊘ Completed Road as Line
- ⊘ Planned Dozer Line
- ⊘ Planned Hand Line
- ⊘ Planned Road as Line
- ⊘ Temporary Flight Restriction
- ▭ Fire Edge
- ▭ Area to Protect (ATP)
- ▭ Arterial
- ▭ Paved Road
- ▭ Gravel Road
- ▭ Dirt Roads
- ▭ Unimproved Roads
- ▭ TNM Derived Names
- ▭ Township/Range
- ▭ Section
- ▭ Perennial Stream
- ▭ Intermittent Stream
- ▭ 200 ft
- ▭ 40 ft
- ▭ Depression Intermediate
- ▭ Perennial Lake



8/17/2021 2121  
Acres from IR Acres from IR Acres from IR  
North American 1983 Datum, Lat/Long Grid

