






**Jack Fire
OR-UPF-000265
9/18/2021**

IR Date/Time: 9/17/2021 2012 PDT
Interpreted Acres: 24,165

-  Cloud Cover
-  IR Heat Perimeter
-  Cloud Cover
-  Rough Patch Complex
-  IR Intense Heat

UTM Zone 10 WGS84



9/17/2021 3:44:23 AM PDT
Jack_IR_Map.mxd

Mark Grupe, IRIN
mark_grupe@nps.gov

425-Smith (Devils Knob Cpx)

Buckhead (Rough Patch Cpx)

-122°45'

-122°40'

-122°35'

-122°30'

43°20'

43°15'

43°20'

43°15'

-122°45'

-122°40'

-122°35'

-122°30'