



Operations ORTHO

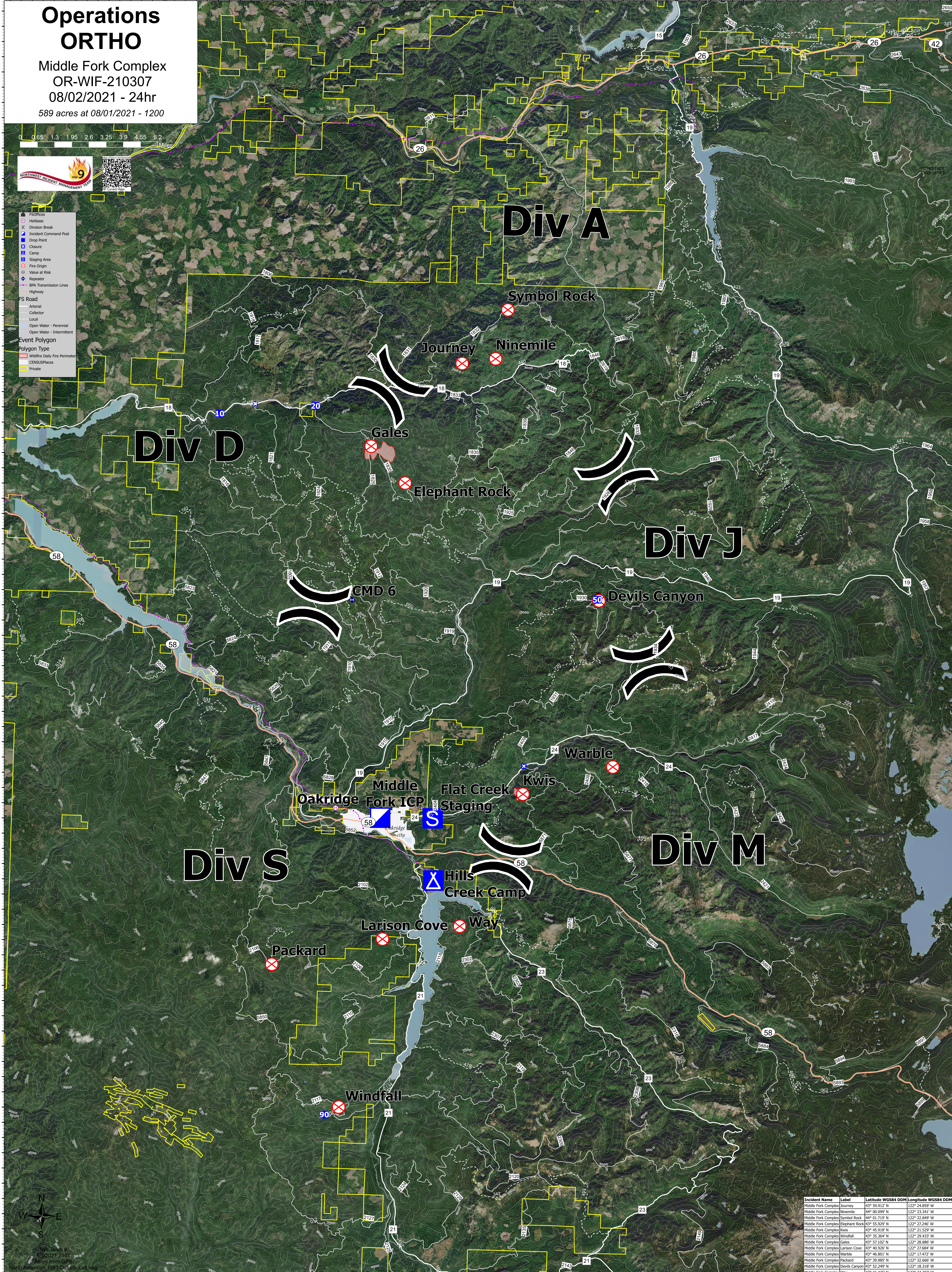
Middle Fork Complex
OR-WIF-210307
08/02/2021 - 24hr
589 acres at 08/01/2021 - 1200



- ESR/ICS
- Helibase
- Division Break
- Incident Command Post
- Drop Point
- Closure
- Camp
- Staging Area
- Fire Origin
- Value at Risk
- Repeater
- BPA Transmission Lines
- Highway
- FS Road
- Arterial
- Collector
- Local
- Open Water - Perennial
- Open Water - Intermittent
- Event Polygon
- Polygon Type
- Wildfire Daily Fire Perimeter
- CENSUSPlaces
- Private



North American 1983 Datum, Easting



Incident Name	Label	Latitude WGS84 DDM	Longitude WGS84 DDM
Middle Fork Complex Journey		43° 59.912' N	122° 24.859' W
Middle Fork Complex Ninemile		44° 00.099' N	122° 23.341' W
Middle Fork Complex Symbol Rock		44° 01.719' N	122° 23.849' W
Middle Fork Complex Elephant Rock		43° 55.929' N	122° 27.246' W
Middle Fork Complex Kwis		43° 45.918' N	122° 21.529' W
Middle Fork Complex Windfall		43° 36.364' N	122° 29.433' W
Middle Fork Complex Gales		43° 52.102' N	122° 26.886' W
Middle Fork Complex Larison Cove		43° 40.926' N	122° 27.684' W
Middle Fork Complex Warble		43° 46.801' N	122° 17.472' W
Middle Fork Complex Packard		43° 39.985' N	122° 32.666' W
Middle Fork Complex Devils Canyon		43° 52.249' N	122° 18.318' W
Middle Fork Complex Way		43° 41.425' N	122° 24.203' W