

- Helispot
- ⊕ Helibase
- X Division Break
- || Branch Break
- Drop Point
- ⊗ Camp
- Wildfire Daily Fire Perimeter
- CityLimits
- State Hwy
- <all other values>
- FS Arterial Rd
- FS Collector Rd
- FS Local Rd
- Other Roads
- AdminSitePoint






















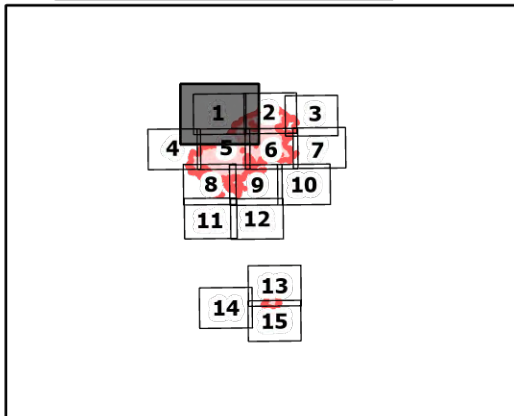

IAP
 Middle Fork Complex
 OR-WIF-210307
 09/10/2021 - 24hr
 28,179 acres at 09/08/2021 @ 2109

IAP Tiles

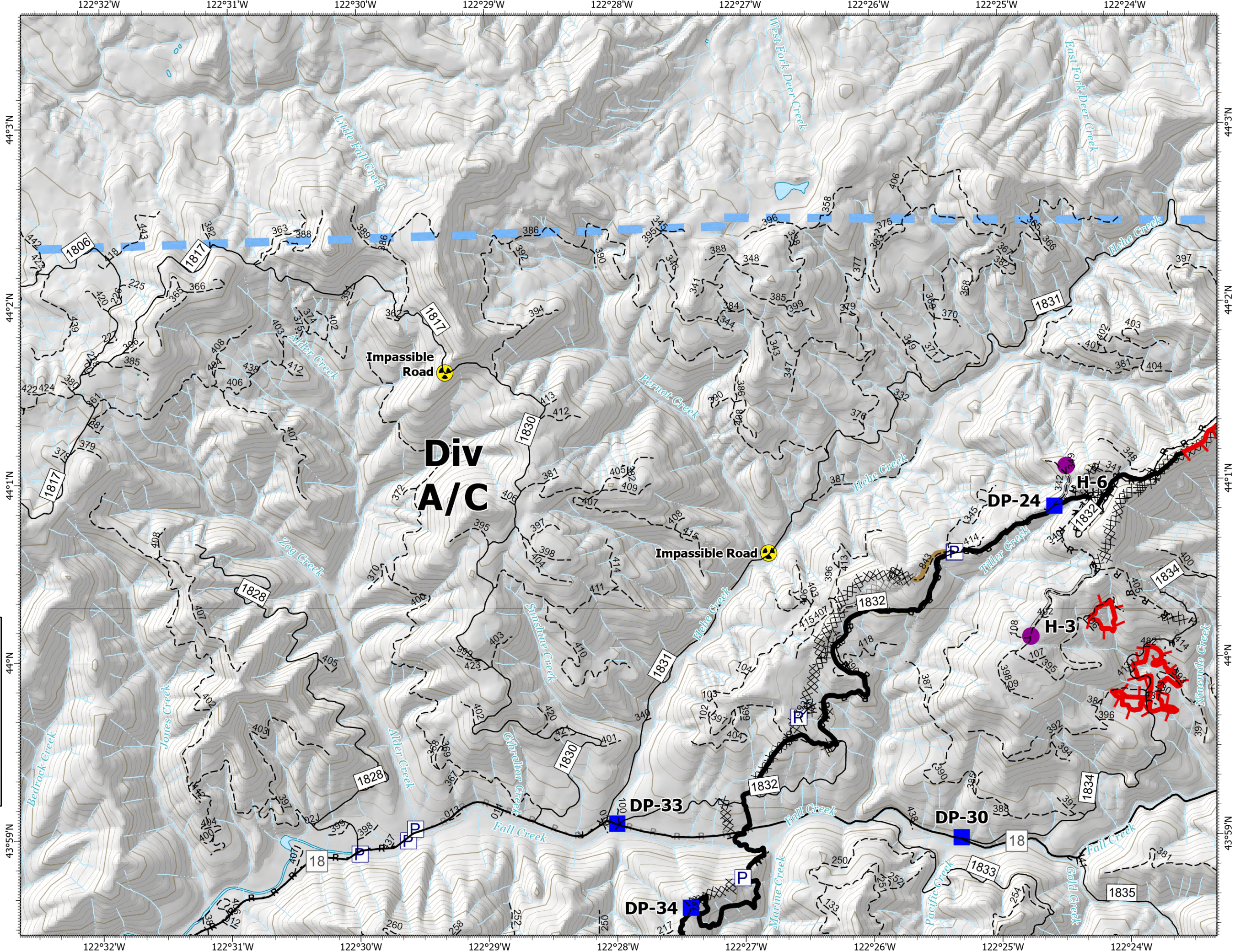
Middle Fork Complex
OR-WIF-210307
09/10/2021 24hr

28,179 acres at 09/08/2021 @ 2109

-  Pump
-  Water Tank
-  Helispot
-  Drop Point
-  Hazard
-  Completed Dozer Line
-  Completed Hand Line
-  Completed Road as Line
-  Planned Dozer Line
-  Planned Road as Line
-  Access or Improved Road
-  Repair Line
-  Temporary Flight Restriction
-  Fire Edge
-  Contained Line
-  Perennial Stream
-  Intermittent Stream
-  Perennial Lake
-  Perennial Lake



Map Created: 9/9/2021 @ 2057
Acres from IR
North American 1983 Datum. Lat/Long Grid
Page Name: MFC-Gale 1



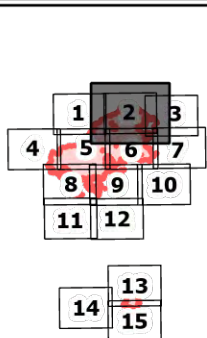
IAP Tiles

Middle Fork Complex
OR-WIF-210307
09/10/2021 24hr

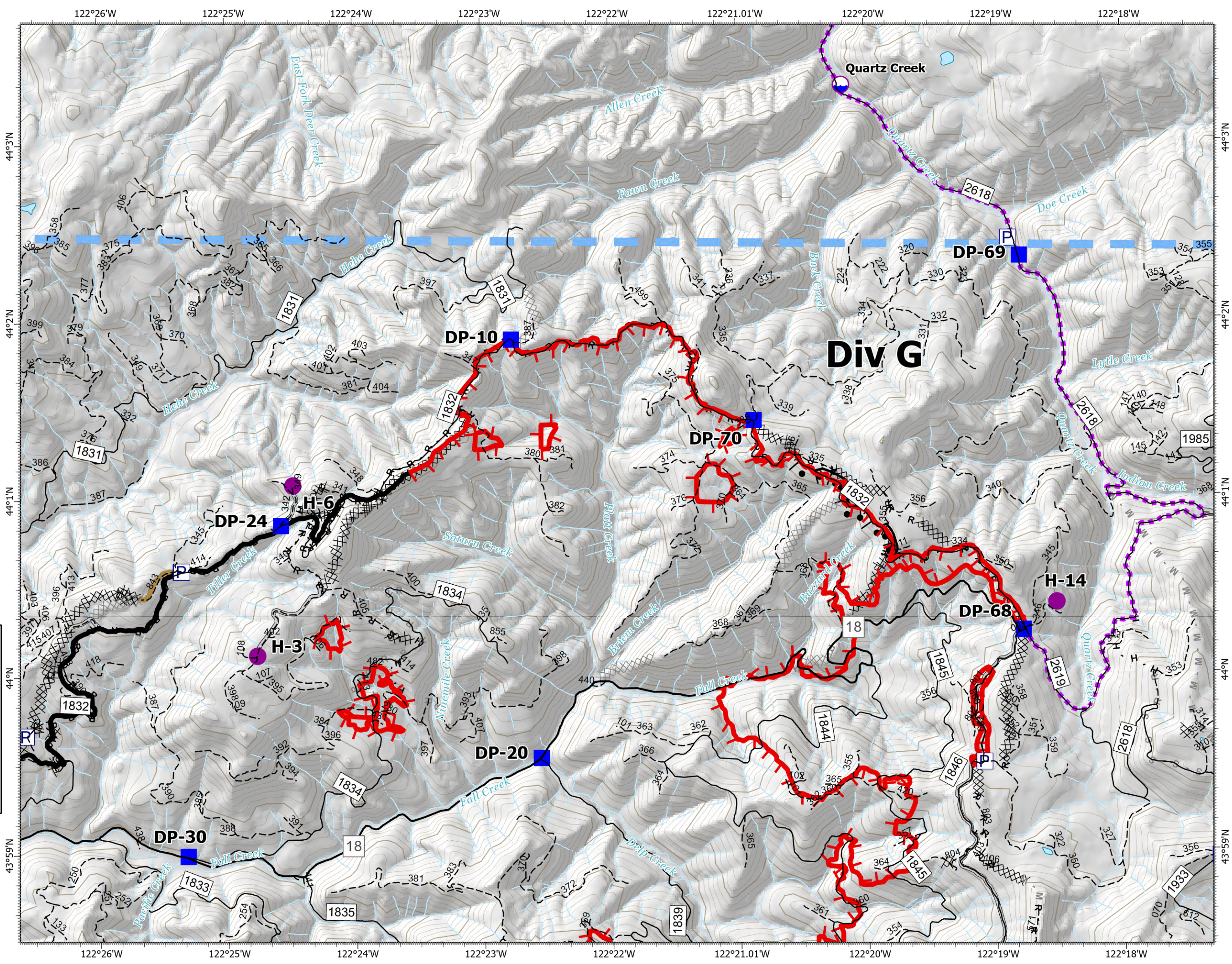
28,179 acres at 09/08/2021 @ 2109

- Pump
- Water Tank
- Dip Site
- Helispot
- Drop Point
- Hazard
- Completed Burnout
- Completed Dozer Line
- Completed Hand Line
- Completed Road as Line
- Planned Dozer Line
- Planned Hand Line
- Planned Mixed Construction Line
- Planned Road as Line
- Planned Secondary Line
- Access or Improved Road
- Repair Line
- Route
- Temporary Flight Restriction
- Fire Edge
- Contained Line
- Perennial Stream
- Intermittent Stream
- Perennial Lake

0 0.25 0.5 0.75 1 Miles



Map Created: 9/9/2021 @ 2057
Acres from IR
North American 1983 Datum. Lat/Long Grid
Page Name: MFC-Gale 1



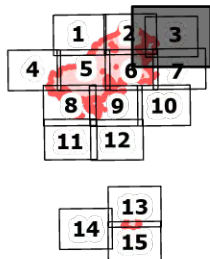
IAP Tiles

Middle Fork Complex
OR-WIF-210307
09/10/2021 24hr

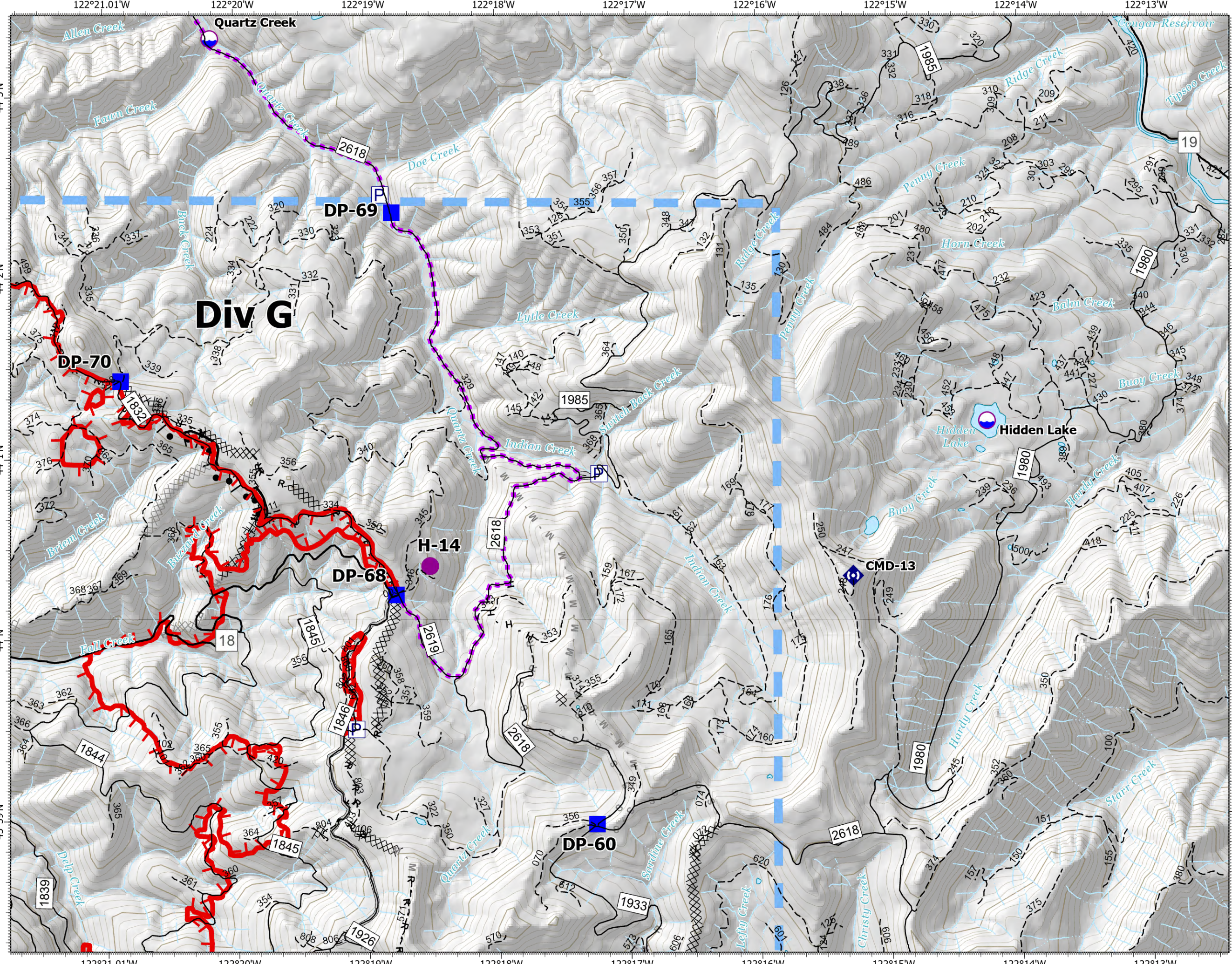
28,179 acres at 09/08/2021 @ 2109

- Pump
- Dip Site
- Helispot
- Drop Point
- Repeater
- Completed Burnout
- Completed Dozer Line
- Completed Hand Line
- Completed Road as Line
- Planned Dozer Line
- Planned Hand Line
- Planned Mixed Construction Line
- Planned Road as Line
- Planned Secondary Line
- Access or Improved Road
- Route
- Temporary Flight Restriction
- Fire Edge
- Perennial Stream
- Intermittent Stream
- Perennial Lake
- Perennial Lake

0 0.25 0.5 0.75 1 Miles



Map Created: 9/9/2021 @ 2057
Acres from IR
North American 1983 Datum. Lat/Long Grid
Page Name: MFC-Gale 1



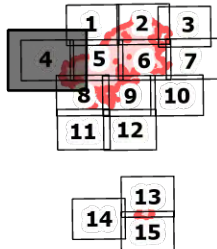
IAP Tiles

Middle Fork Complex
OR-WIF-210307
09/10/2021 24hr

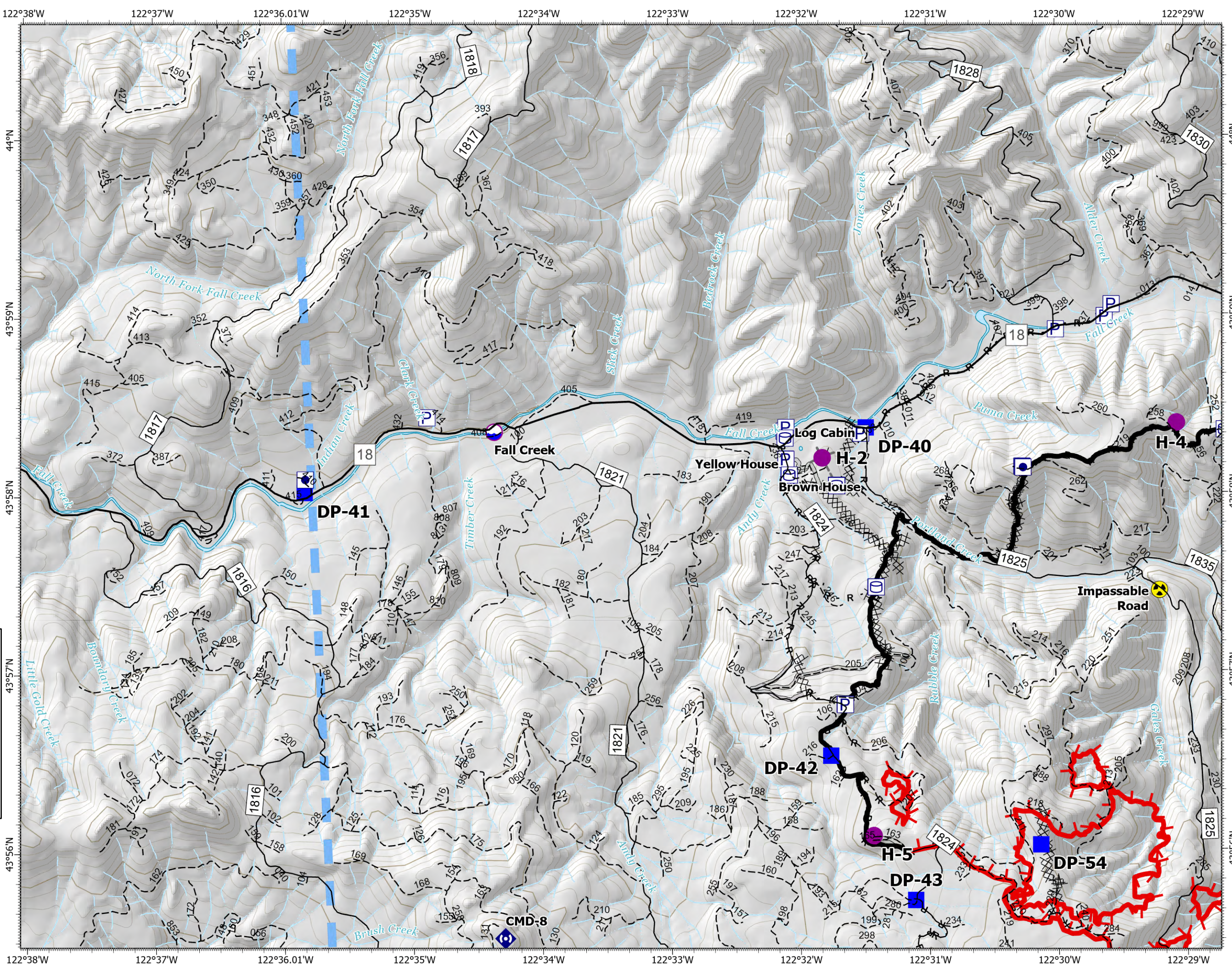
28,179 acres at 09/08/2021 @ 2109

- Other Property
- Pump
- Water Tank
- Dip Site
- Helispot
- Drop Point
- Other
- Repeater
- Hazard
- Completed Dozer Line
- Completed Hand Line
- Completed Mixed Construction Line
- Completed Road as Line
- Planned Road as Line
- Access or Improved Road
- Other
- Temporary Flight Restriction
- Fire Edge
- Contained Line
- Perennial Stream
- Intermittent Stream
- Perennial Lake
- Perennial Lake

0 0.25 0.5 0.75 1 Miles



Map Created: 9/9/2021 @ 2058
Acres from IR
North American 1983 Datum. LatLong Grid
Page Name: MFC-Gale 2



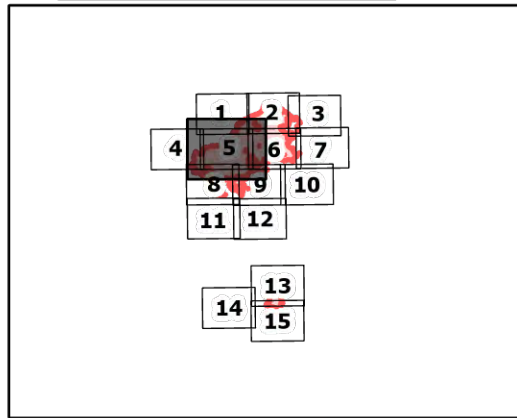
IAP Tiles

Middle Fork Complex
OR-WIF-210307
09/10/2021 24hr

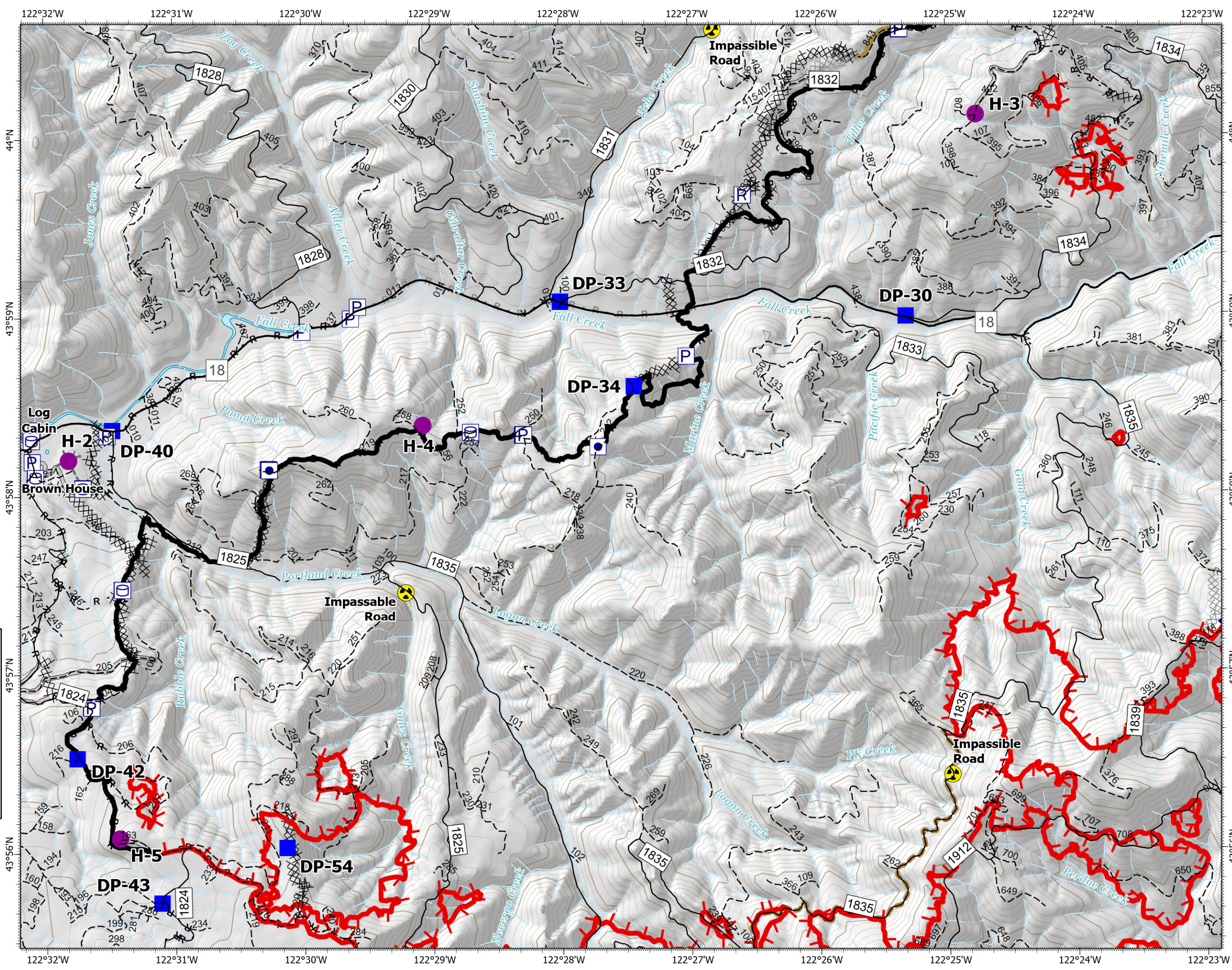
28,179 acres at 09/08/2021 @ 2109

- Other Property
- Pump
- Water Tank
- Helispot
- Drop Point
- Other
- Repeater
- Hazard
- Completed Dozer Line
- Completed Hand Line
- Completed Mixed Construction Line
- Completed Road as Line
- Planned Dozer Line
- Planned Road as Line
- Access or Improved Road
- Other
- Repair Line
- Road Repair
- Fire Edge
- Contained Line
- Perennial Stream
- Intermittent Stream
- Perennial Lake
- Perennial Lake

0 0.25 0.5 0.75 1 Miles



Map Created: 9/9/2021 @ 2058
Acres from IR
North American 1983 Datum. LatLong Grid
Page Name: MFC-Gale 3



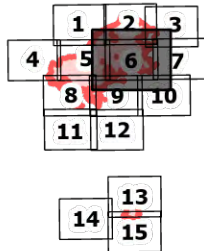
IAP Tiles

Middle Fork Complex
OR-WIF-210307
09/10/2021 24hr

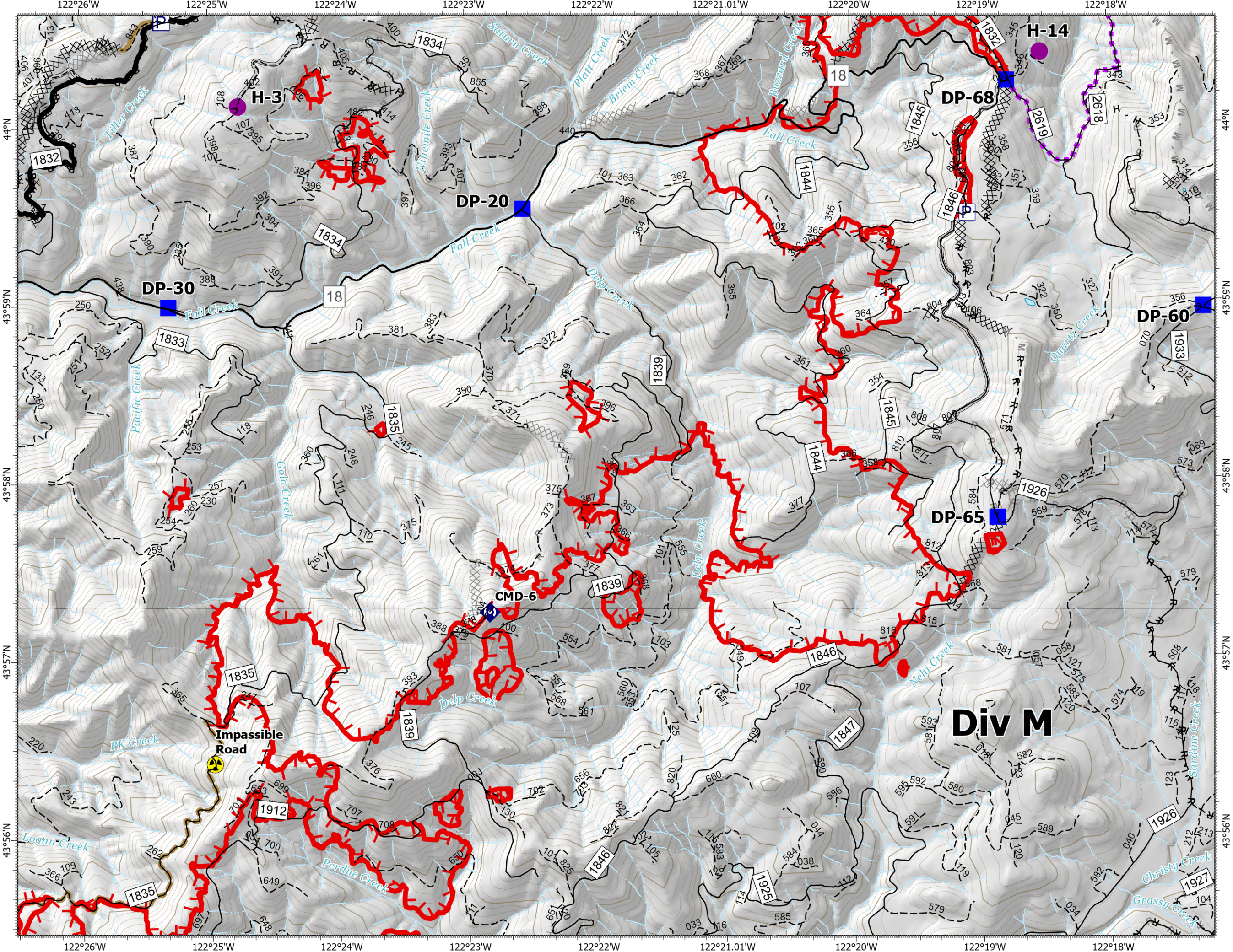
28,179 acres at 09/08/2021 @ 2109

- Pump
- Water Tank
- Helispot
- Drop Point
- Repeater
- Hazard
- Completed Burnout
- Completed Dozer Line
- Completed Hand Line
- Completed Road as Line
- Planned Dozer Line
- Planned Hand Line
- Planned Mixed Construction Line
- Planned Road as Line
- Planned Secondary Line
- Access or Improved Road
- Repair Line
- Road Repair
- Route
- Fire Edge
- Contained Line
- Perennial Stream
- Intermittent Stream
- Perennial Lake

0 0.25 0.5 0.75 1 Miles






















Map Created: 9/9/2021 @ 2058
Acres from IR
North American 1983 Datum. Lat/Long Grid
Page Name: MFC-Gale 4



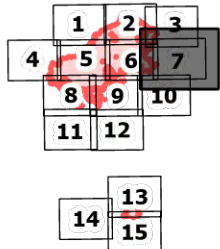
IAP Tiles

Middle Fork Complex
OR-WIF-210307
09/10/2021 24hr

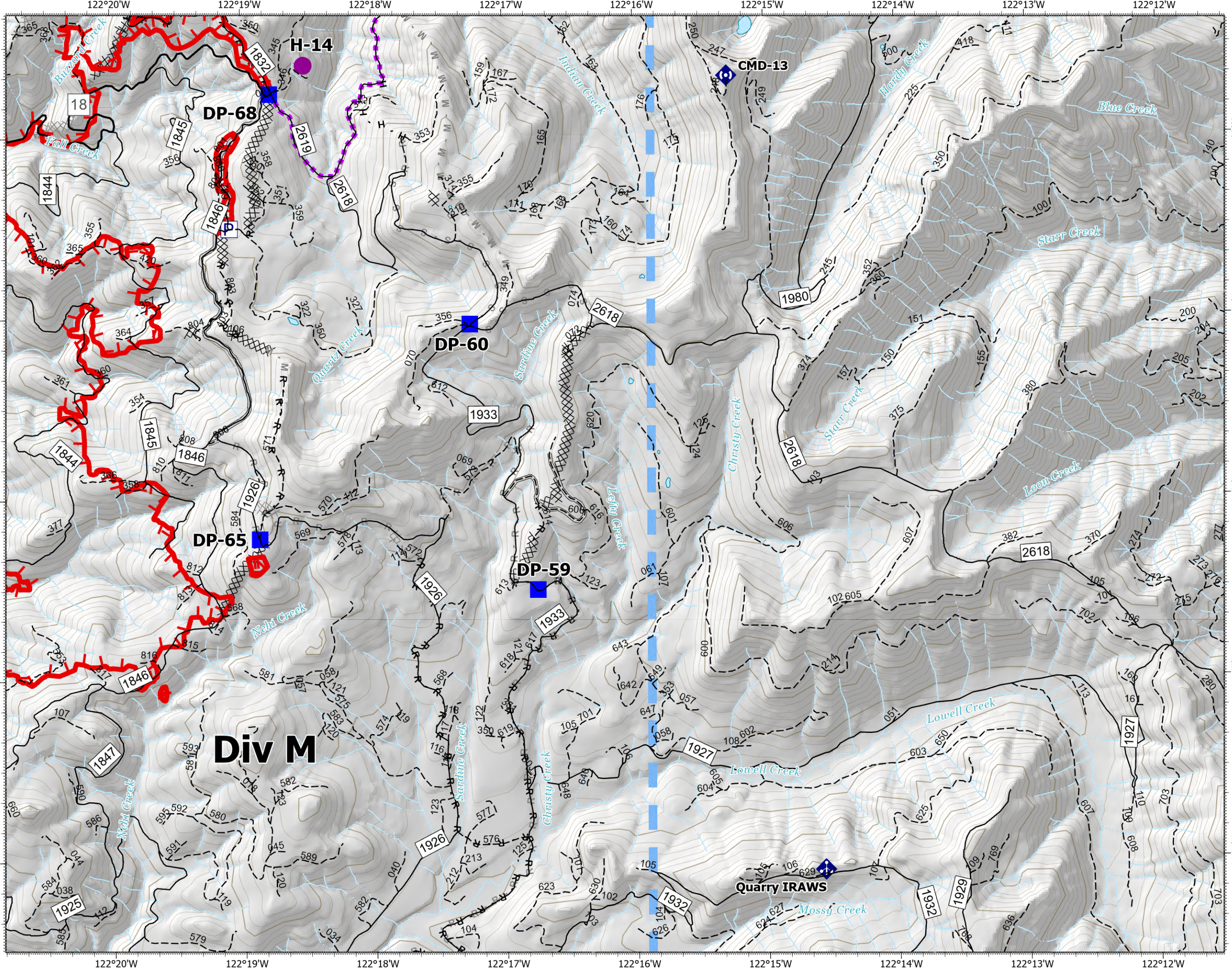
28,179 acres at 09/08/2021 @ 2109

-  Pump
-  Helispot
-  Drop Point
-  Mobile Weather Unit
-  Repeater
-  Completed Burnout
-  Completed Dozer Line
-  Completed Hand Line
-  Completed Road as Line
-  Planned Dozer Line
-  Planned Hand Line
-  Planned Mixed Construction Line
-  Planned Road as Line
-  Planned Secondary Line
-  Access or Improved Road
-  Route
-  Temporary Flight Restriction
-  Fire Edge
-  Perennial Stream
-  Intermittent Stream
-  Perennial Lake

0 0.25 0.5 0.75 1 Miles



Map Created: 9/9/2021 @ 2058
Acres from IR
North American 1983 Datum. LatLong Grid
Page Name: MFC-Gale 5



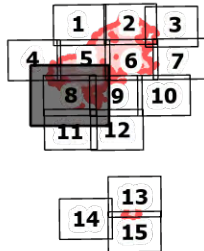
IAP Tiles

Middle Fork Complex
OR-WIF-210307
09/10/2021 24hr

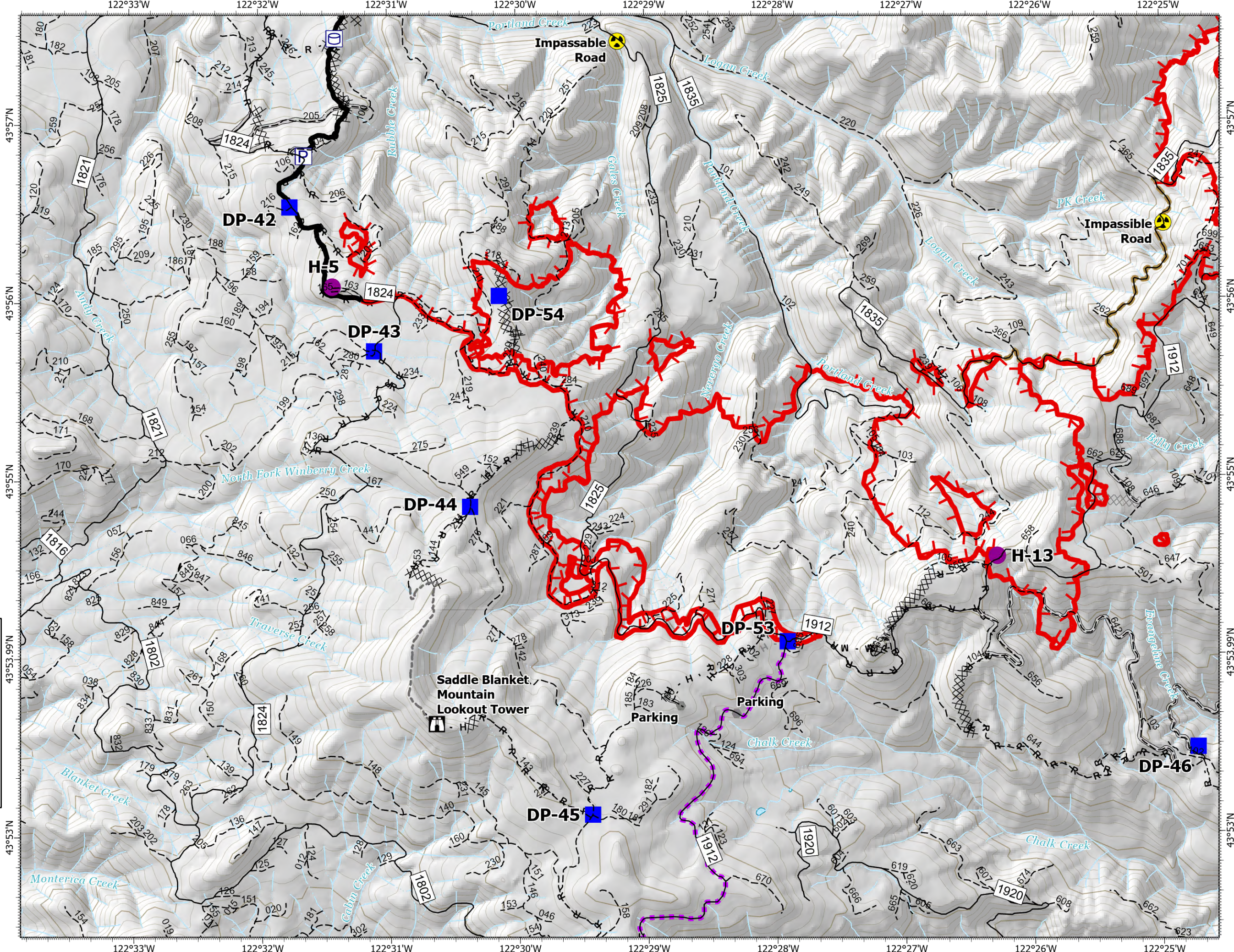
28,179 acres at 09/08/2021 @ 2109

- Pump
- Water Tank
- Helispot
- Drop Point
- Lookout
- Other
- Hazard
- Completed Dozer Line
- Completed Hand Line
- Completed Mixed Construction Line
- Completed Road as Line
- Planned Dozer Line
- Planned Hand Line
- Planned Road as Line
- Access or Improved Road
- Other
- Road Repair
- Route
- Fire Edge
- Contained Line
- Perennial Stream
- Intermittent Stream
- Perennial Lake

0 0.25 0.5 0.75 1 Miles



Map Created: 9/9/2021 @ 2058
Acres from IR
North American 1983 Datum. LatLong Grid
Page Name: MFC-Gale 6



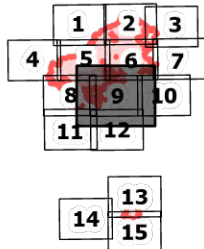
IAP Tiles

Middle Fork Complex
OR-WIF-210307
09/10/2021 24hr

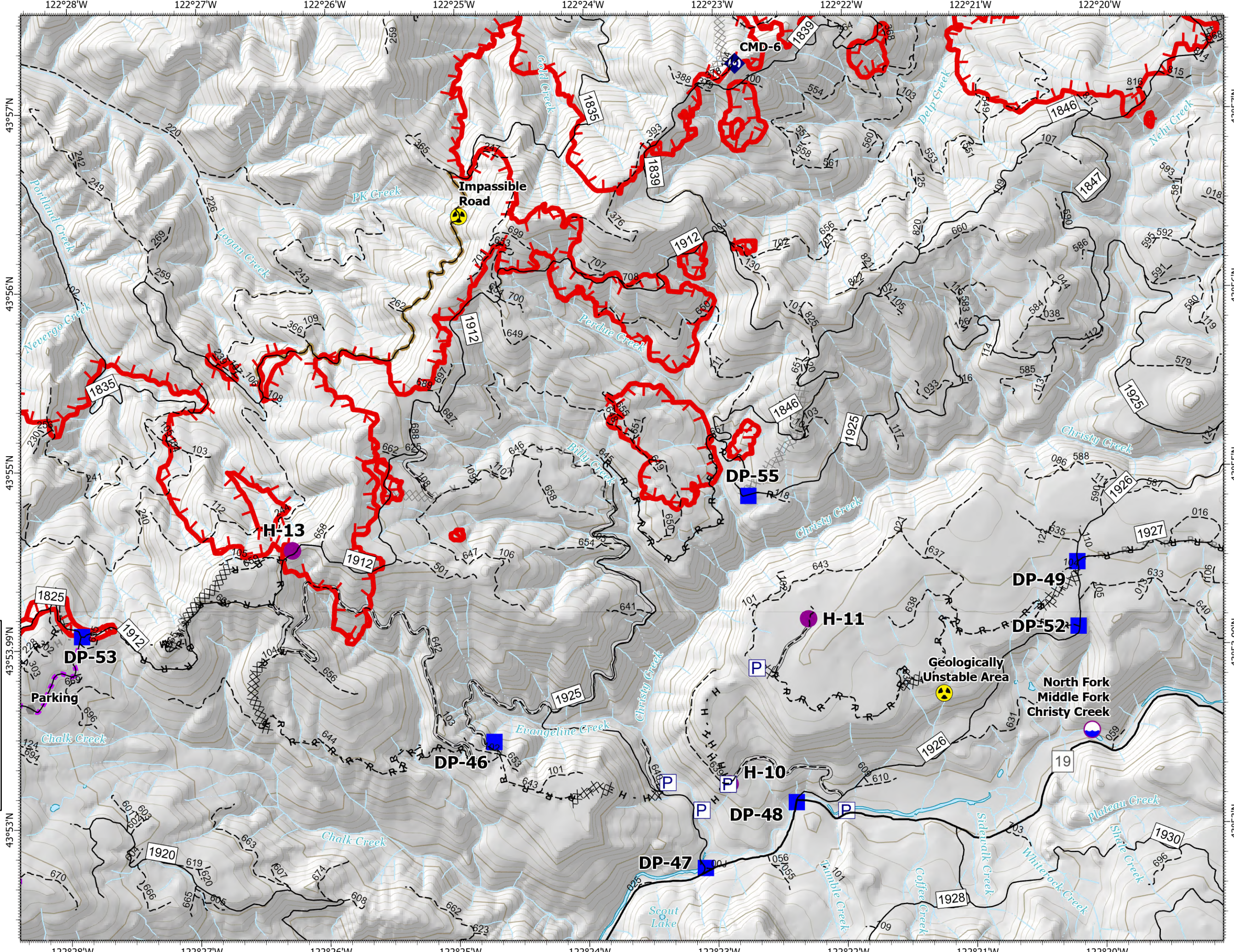
28,179 acres at 09/08/2021 @ 2109

- Pump
- Dip Site
- Helispot
- Drop Point
- Other
- Repeater
- Hazard
- Completed Dozer Line
- Completed Hand Line
- Completed Mixed Construction Line
- Completed Road as Line
- Planned Dozer Line
- Planned Hand Line
- Planned Road as Line
- Access or Improved Road
- Road Repair
- Route
- Fire Edge
- Perennial Stream
- Intermittent Stream
- Perennial Lake
- Perennial Lake

0 0.25 0.5 0.75 1 Miles



Map Created: 9/9/2021 @ 2059
Acres from IR
North American 1983 Datum. Lat/Long Grid
Page Name: MFC-Gale 7



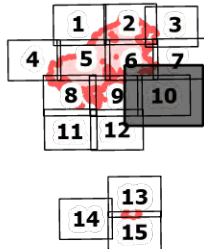
IAP Tiles

Middle Fork Complex
OR-WIF-210307
09/10/2021 24hr

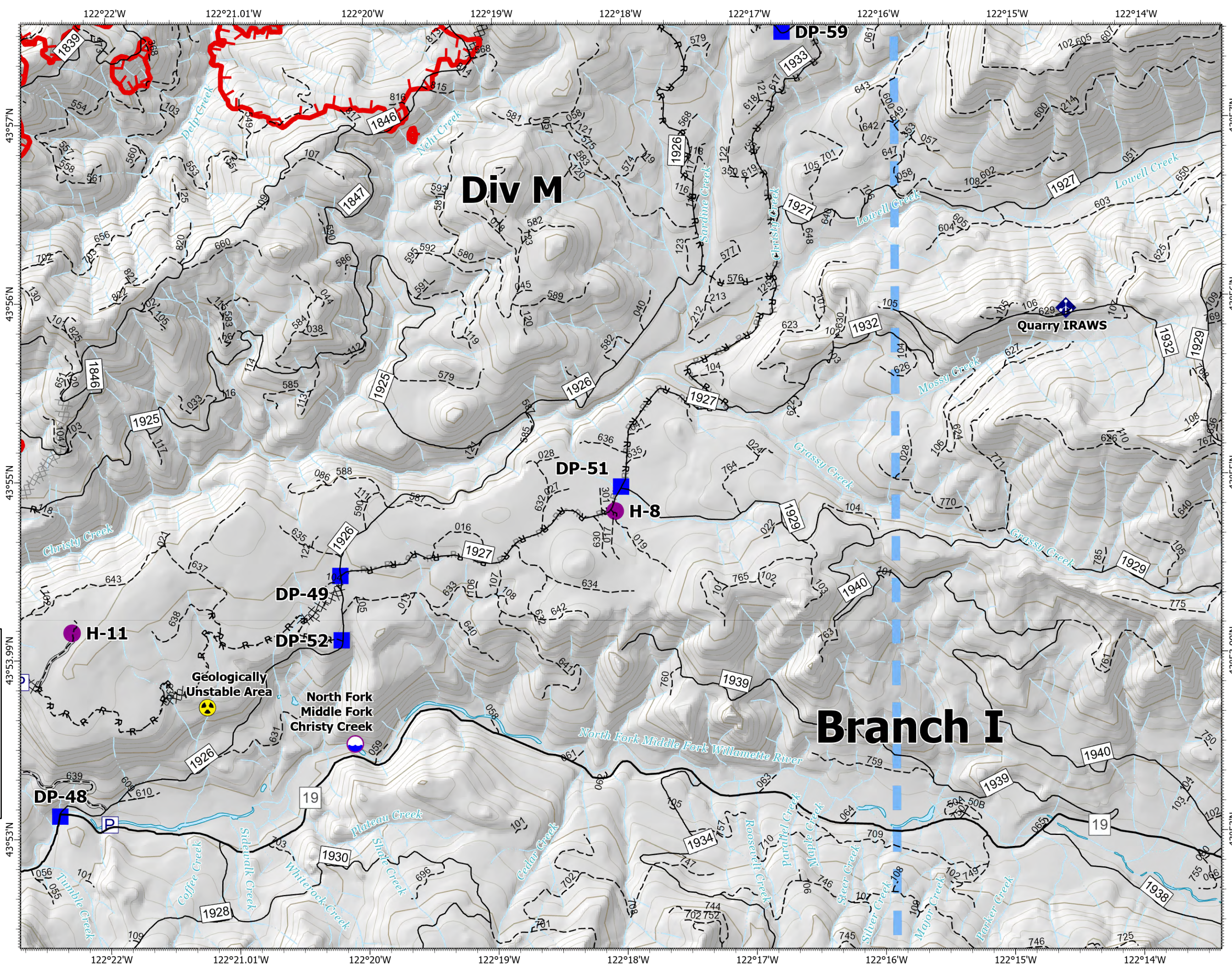
28,179 acres at 09/08/2021 @ 2109

- Pump
- Dip Site
- Helispot
- Drop Point
- Mobile Weather Unit
- Repeater
- Hazard
- Completed Dozer Line
- Completed Road as Line
- Planned Dozer Line
- Planned Road as Line
- Access or Improved Road
- Temporary Flight Restriction
- Fire Edge
- Perennial Stream
- Intermittent Stream
- Perennial Lake
- Perennial Lake

0 0.25 0.5 0.75 1 Miles



Map Created: 9/9/2021 @ 2059
Acres from IR
North American 1983 Datum. Lat/Long Grid
Page Name: MFC-Gale 8

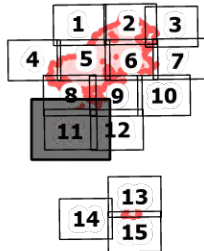



IAP Tiles

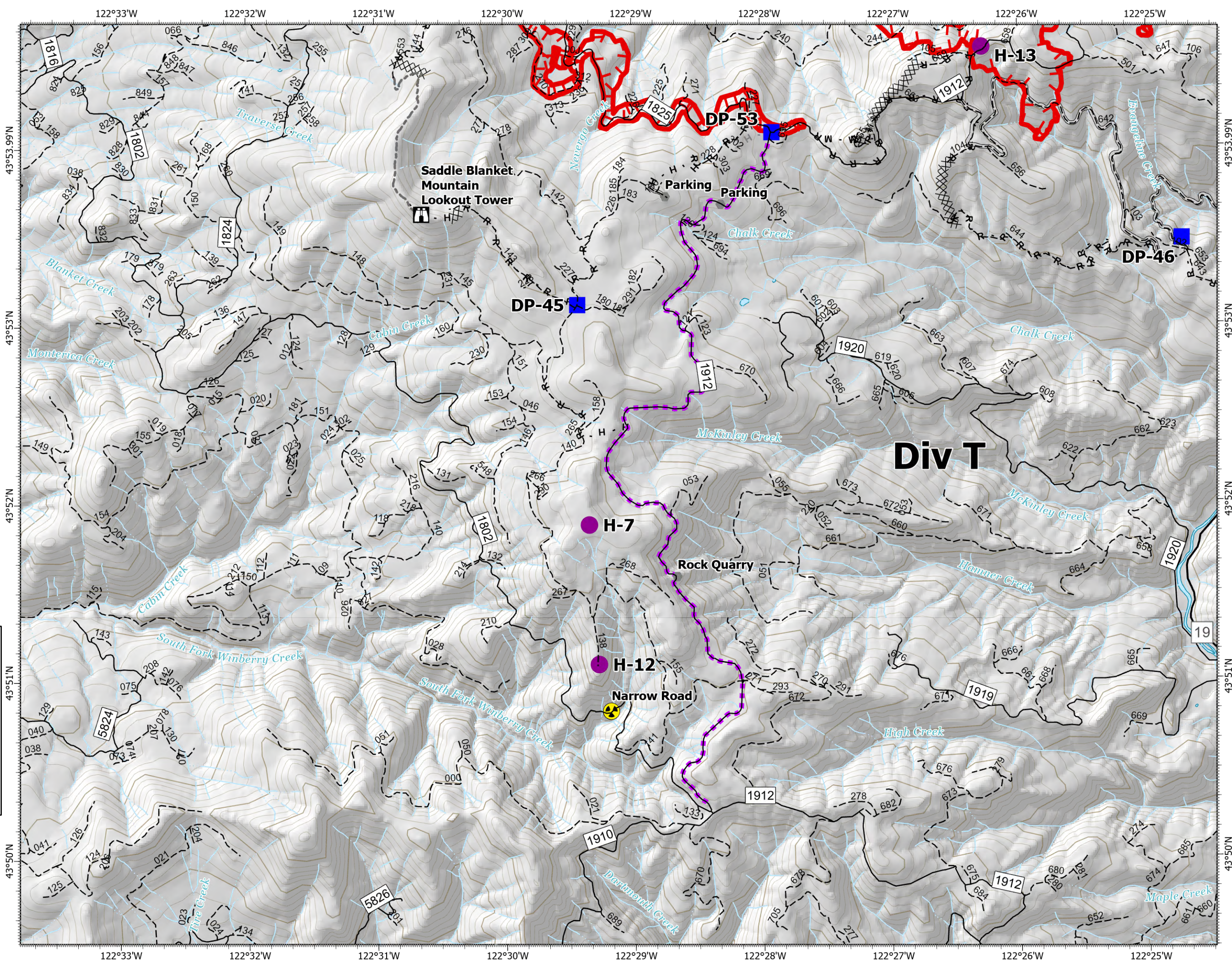
Middle Fork Complex
OR-WIF-210307
09/10/2021 24hr

28,179 acres at 09/08/2021 @ 2109

- Helispot
- Drop Point
- Lookout
- Other
- Hazard
- Completed Dozer Line
- Completed Hand Line
- Completed Mixed Construction Line
- Completed Road as Line
- Planned Dozer Line
- Planned Hand Line
- Access or Improved Road
- Other
- Route
- Fire Edge
- Perennial Stream
- Intermittent Stream
- Perennial Lake
- Perennial Lake



Map Created: 9/9/2021 @ 2059
Acres from IR
North American 1983 Datum. LatLong Grid
Page Name: MFC-Gale 9

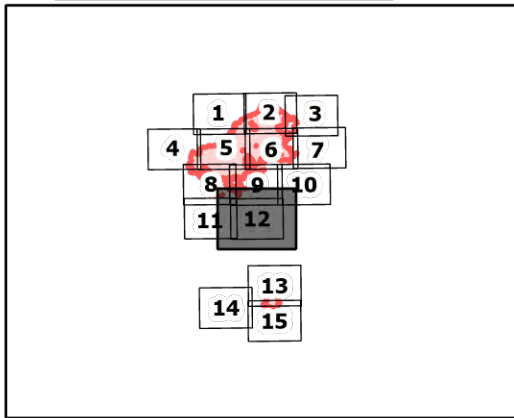



IAP Tiles

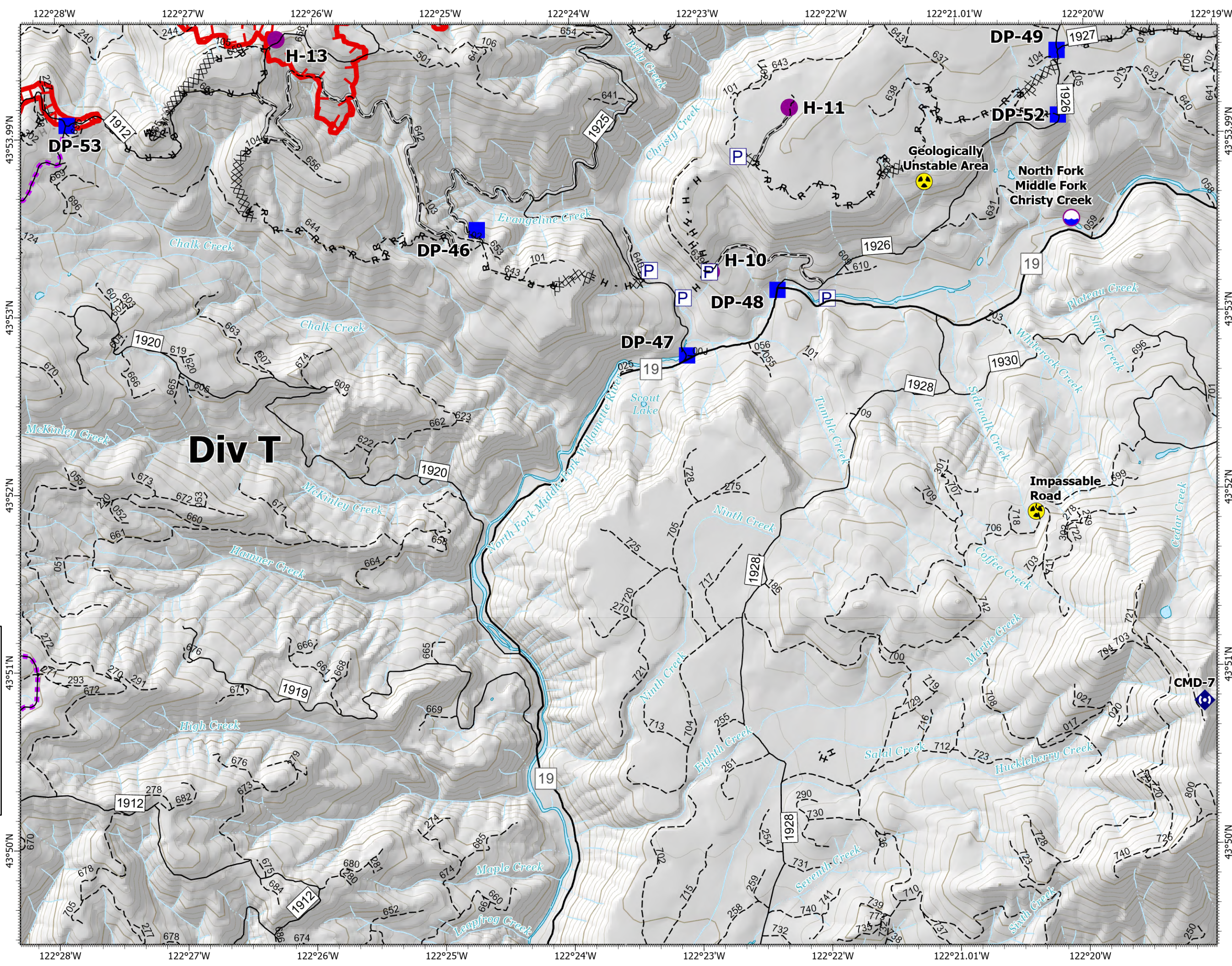
Middle Fork Complex
OR-WIF-210307
09/10/2021 24hr

28,179 acres at 09/08/2021 @ 2109

- Pump
- Dip Site
- Helispot
- Drop Point
- Other
- Repeater
- Hazard
- Completed Dozer Line
- Completed Hand Line
- Completed Mixed Construction Line
- Completed Road as Line
- Planned Dozer Line
- Planned Hand Line
- Planned Road as Line
- Access or Improved Road
- Route
- Fire Edge
- Perennial Stream
- Intermittent Stream
- Perennial Lake
- Perennial Lake



Map Created: 9/9/2021 @ 2059
Acres from IR
North American 1983 Datum, LatLong Grid
Page Name: MFC-Gale 10

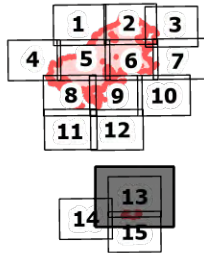



IAP Tiles

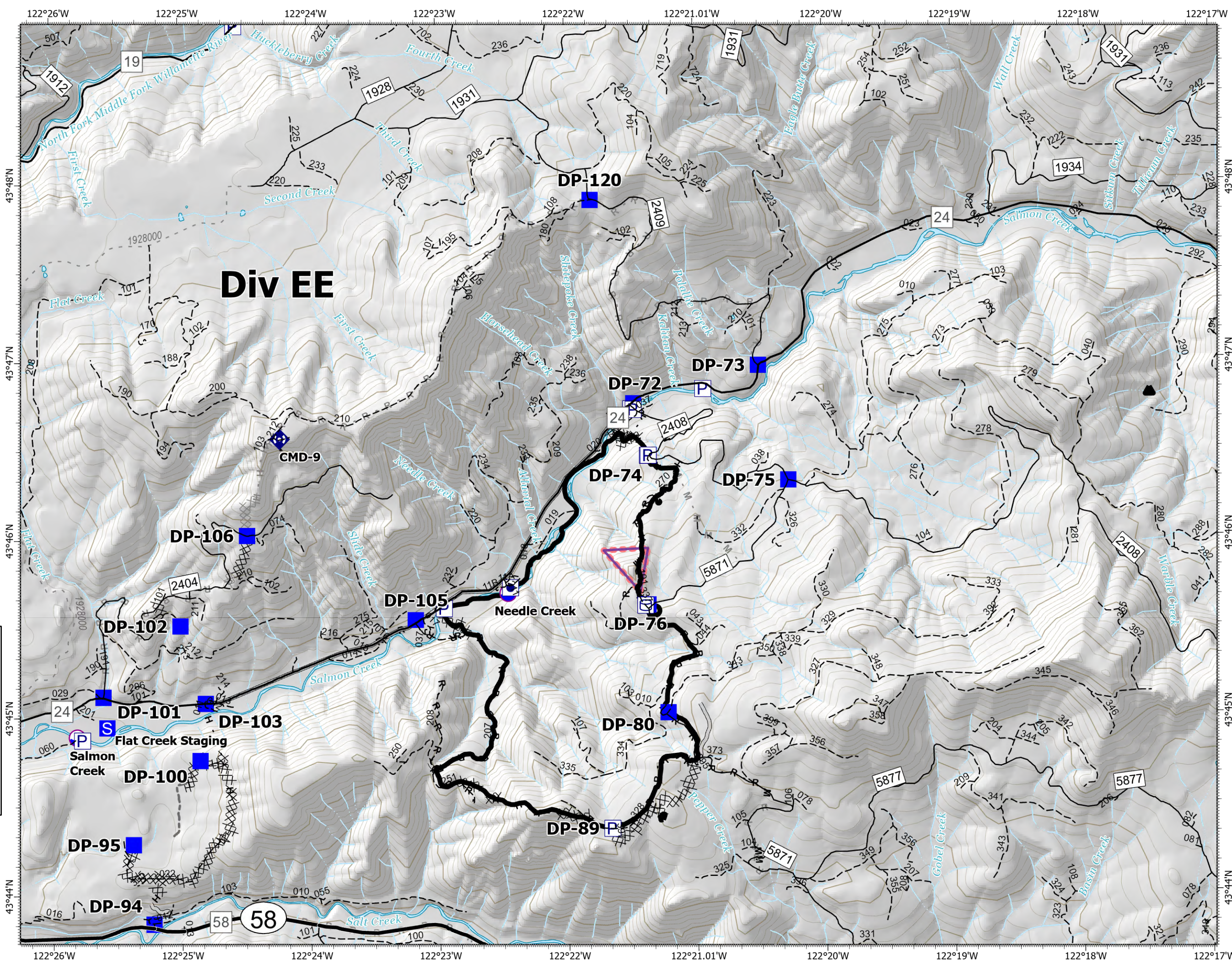
Middle Fork Complex
OR-WIF-210307
09/10/2021 24hr

28,179 acres at 09/08/2021 @ 2109

- Other Property
- Pump
- Water Tank
- Dip Site
- Drop Point
- Staging Area
- Repeater
- Completed Dozer Line
- Completed Fuel Break
- Completed Hand Line
- Completed Mixed Construction Line
- Completed Road as Line
- Planned Dozer Line
- Planned Hand Line
- Planned Mixed Construction Line
- Planned Road as Line
- Access or Improved Road
- Other
- Retardant Drop
- Contained Line
- Highway
- Perennial Stream
- Canal/Ditch
- Intermittent Stream
- Perennial Lake
- Perennial Lake



Map Created: 9/9/2021 @ 2059
Acres from IR
North American 1983 Datum. LatLong Grid
Page Name: MFC-Kwist 1



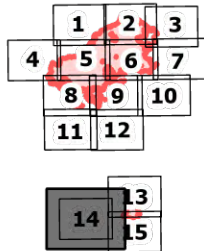
IAP Tiles

Middle Fork Complex
OR-WIF-210307
09/10/2021 24hr

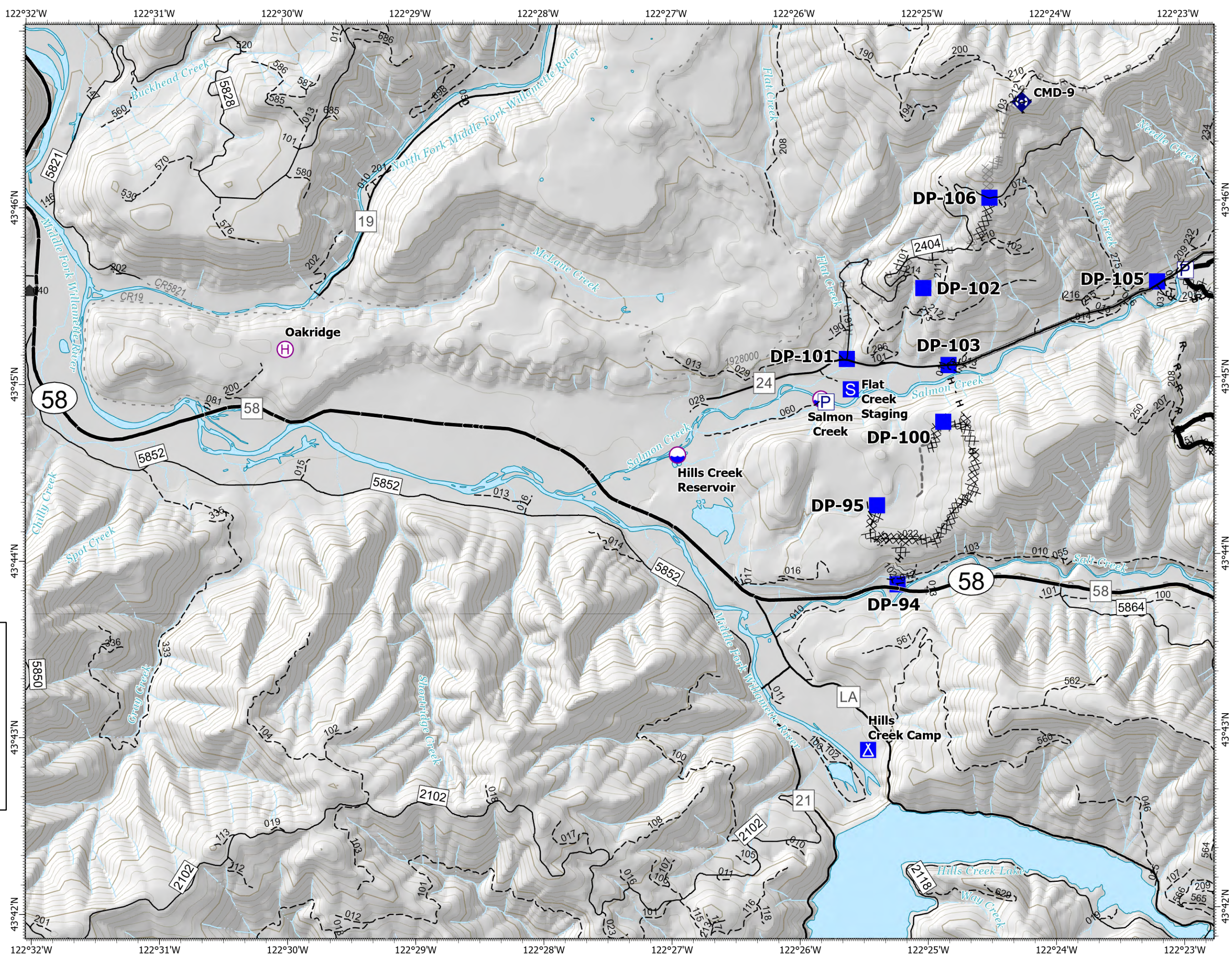
28,179 acres at 09/08/2021 @ 2109

- Pump
- Dip Site
- Helibase
- Drop Point
- Camp
- Staging Area
- Repeater
- Completed Dozer Line
- Completed Fuel Break
- Completed Hand Line
- Completed Road as Line
- Planned Dozer Line
- Planned Hand Line
- Planned Road as Line
- Access or Improved Road
- Other
- Contained Line
- Highway
- Perennial Stream
- Canal/Ditch
- Intermittent Stream
- Nonearthen Shore
- Perennial Lake
- Perennial Lake

0 0.25 0.5 0.75 1 Miles



Map Created: 9/9/2021 @ 2059
Acres from IR
North American 1983 Datum. LatLong Grid
Page Name: MFC-Kwist 2



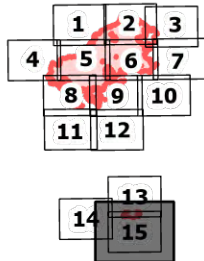
IAP Tiles

Middle Fork Complex
OR-WIF-210307
09/10/2021 24hr

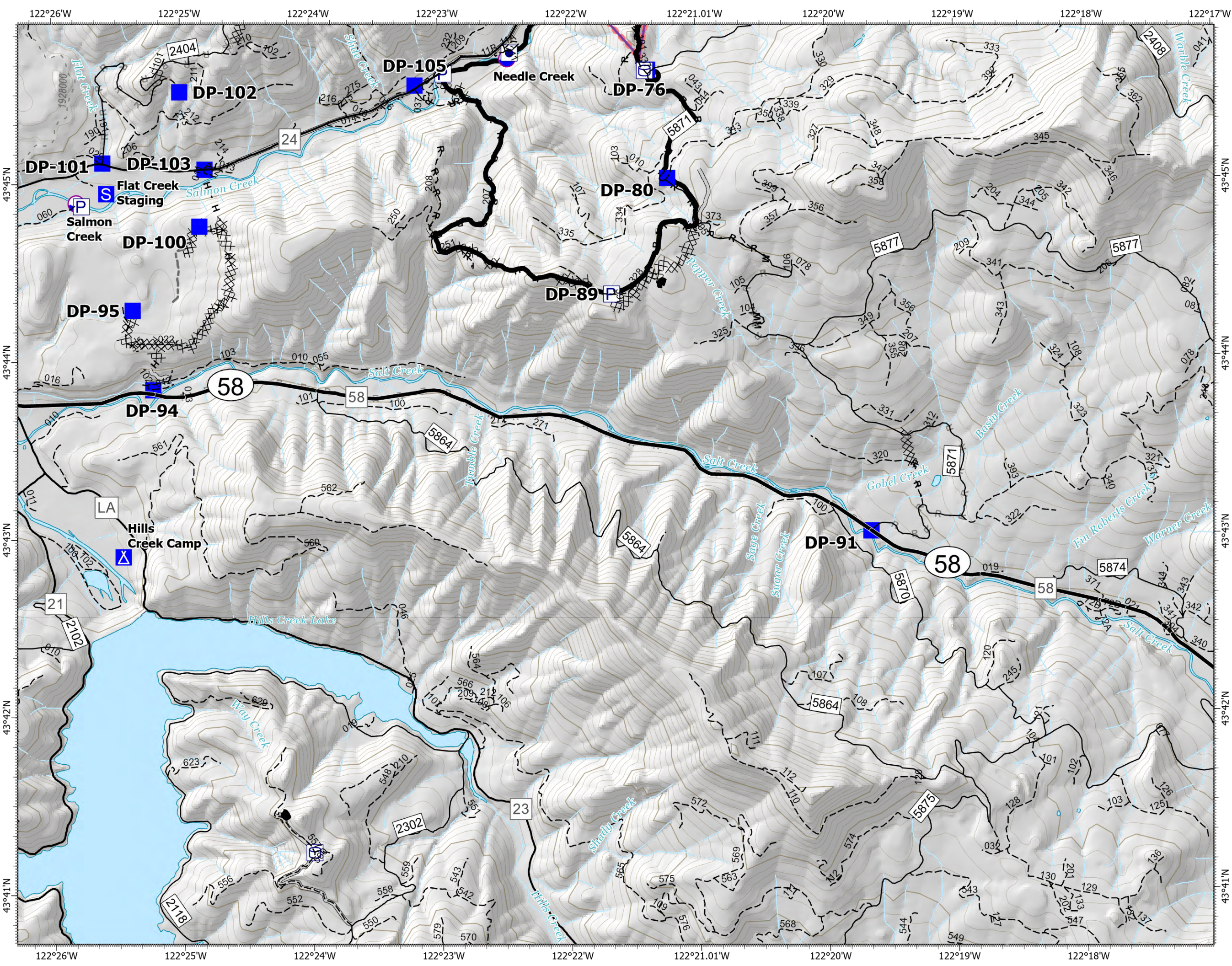
28,179 acres at 09/08/2021 @ 2109

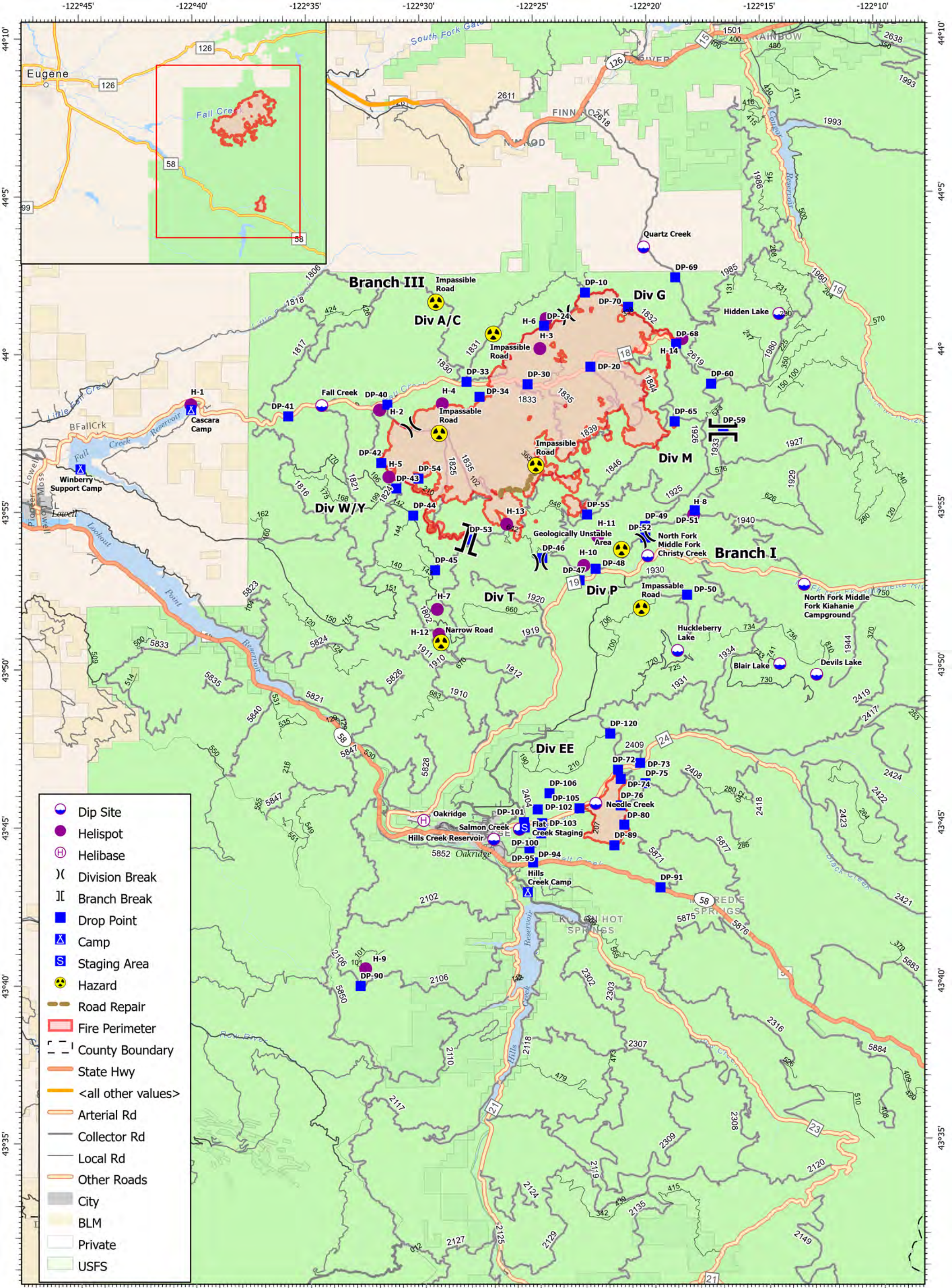
- Other Property
- Pump
- Water Tank
- Dip Site
- Drop Point
- Camp
- Staging Area
- Completed Dozer Line
- Completed Hand Line
- Completed Mixed Construction Line
- Completed Road as Line
- Planned Dozer Line
- Planned Mixed Construction Line
- Planned Road as Line
- Access or Improved Road
- Other
- Retardant Drop
- Contained Line
- Highway
- Perennial Stream
- Canal/Ditch
- Intermittent Stream
- Nonearthen Shore
- Perennial Lake
- Perennial Lake

0 0.25 0.5 0.75 1 Miles



Map Created: 9/9/2021 @ 2100
Acres from IR
North American 1983 Datum. LatLong Grid
Page Name: MFC-Kwist 3






- Dip Site
- Helispot
- Helibase
- Division Break
- Branch Break
- Drop Point
- Camp
- Staging Area
- Hazard
- Road Repair
- Fire Perimeter
- County Boundary
- State Hwy
- <all other values>
- Arterial Rd
- Collector Rd
- Local Rd
- Other Roads
- City
- BLM
- Private
- USFS

Transportation Map

Middle Fork Complex
OR-WIF-210307

09/10/2021 - 24hr
28,179 acres at 09/08/2021 @ 2109



Middle Fork Complex Camp Addresses:

- ICP** - Lane Events Center, 796 W 13th Ave, Eugene, OR 97402
- Cascara Camp** - 84610 Peninsula Road, Fall Creek, OR 97483
- Hills Creek Camp** - near Hills Creek Road and USFS Road 21, Oakridge, OR
- Winberry Support Camp** - on Winberry Creek Road near Big Creek Fall Road intersection, Fall Creek, OR 97483