



















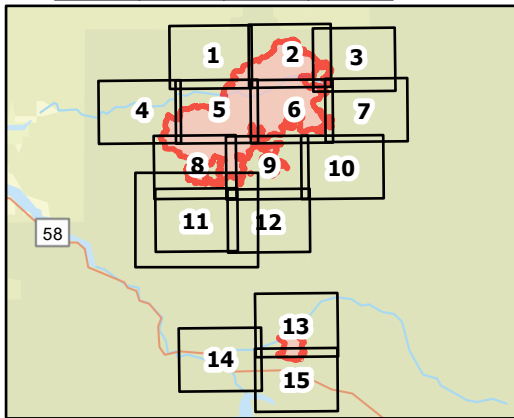



IAP Tiles

Middle Fork Complex
OR-WIF-210307
09/23/2021 - 24 hr

30,841 acres at 09/19/2021 @ 2047

-  Pump
-  Helispot
-  Drop Point
-  Lookout
-  Other
-  Hazard
-  Completed Burnout
-  Completed Dozer Line
-  Completed Hand Line
-  Completed Mixed Construction Line
-  Completed Road as Line
-  Planned Dozer Line
-  Planned Hand Line
-  Planned Road as Line
-  Access or Improved Road
-  Other
-  Temporary Flight Restriction
-  Contained Line
-  Perennial Stream
-  Intermittent Stream



Map Created: 9/22/2021 @ 1851
Acres from IR
North American 1983 Datum, LatLong Grid
Page Name: MFC-Gale 11

