

# Repair

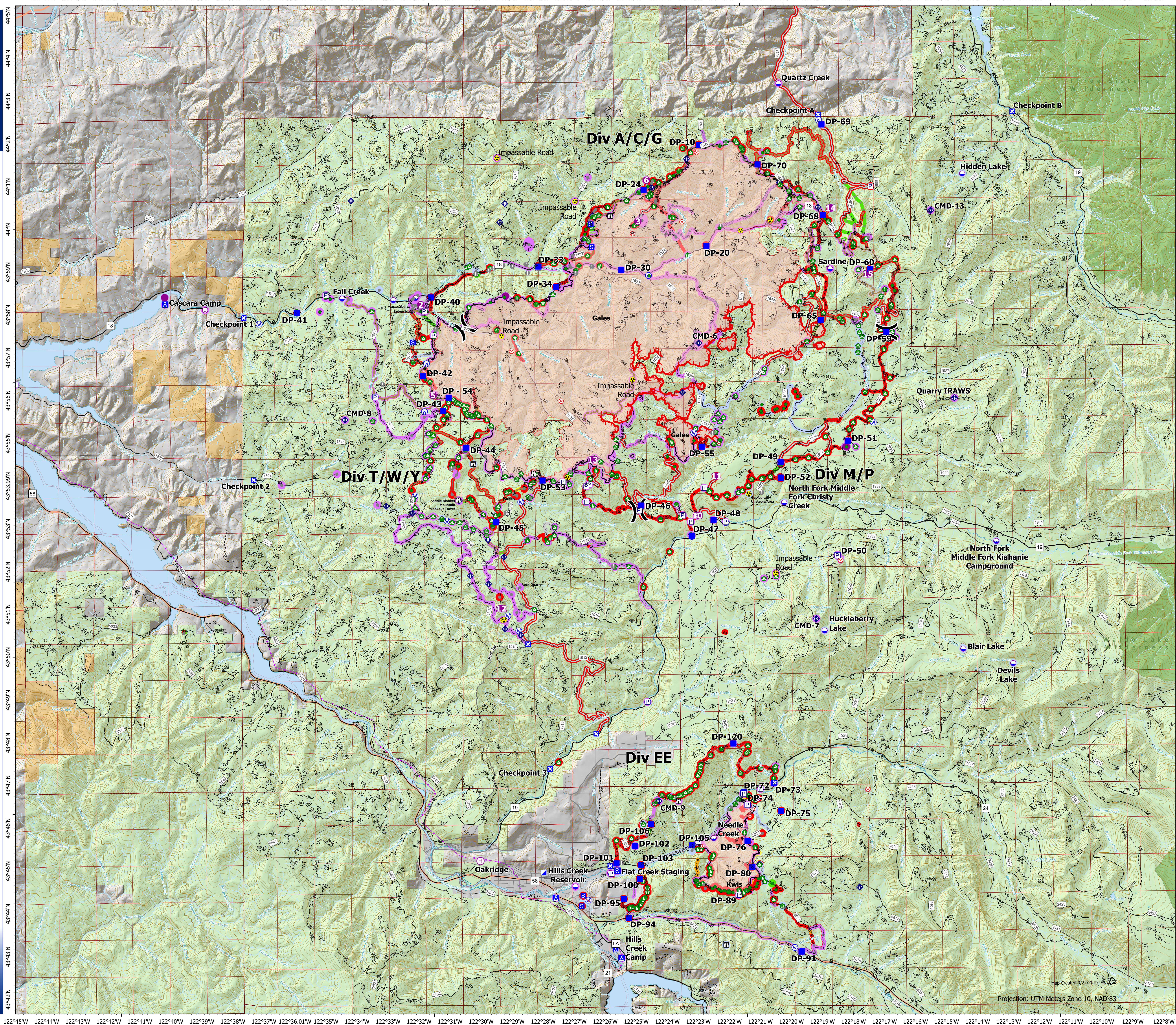


## Middle Fork Complex

### OR-WIF-210307

09/23/2021 - 24 hr

Kwis (Middle Fork Complex) - 1485 ac  
Gales (Middle Fork Complex) - 29356 ac

- Dip Site
- Helispot
- Helibase
- Unimproved Landing Area
- Division Break
- Drop Point
- Closure
- Camp
- Staging Area
- Lookout
- Hot Spot - Spot Fire
- Value at Risk
- Other
- Road Repair
- Resource Location
- Repair Point
- Hazard Tree
- Mobile Weather Unit
- Internet Access
- Repeater
- Hazard
- Water Source
- Restricted Water Source
- Completed - Inspected
- In Use - Fire Management
- Completed - Ready for Inspection
- In Progress
- Repair Needed
- No Repair Needed
- Other - See Comments
- Unknown
- Completed Burnout
- Completed Dozer Line
- Completed Fuel Break
- Completed Hand Line
- Completed Mixed Construction Line
- Completed Road as Line
- Planned Dozer Line
- Planned Hand Line
- Planned Mixed Construction Line
- Planned Road as Line
- Access or Improved Road
- Other
- Repair Line
- Road Repair
- Retardant Drop
- Contained Line
- Fire Edge
- Wildfire Daily Fire Perimeter
- Completed - Inspected
- In Use - Fire Management
- Completed - Ready for Inspection
- In Progress
- Repair Needed
- No Repair Needed
- Other - See Comments
- Unknown
- A - ARTERIAL
- C - COLLECTOR
- L - LOCAL
- Other Roads



Map Created 9/22/2021 @ 15:53  
Projection: UTM Meters Zone 10, NAD 83