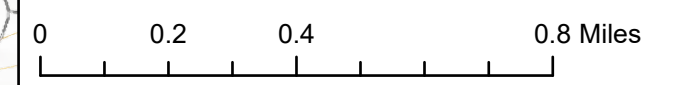
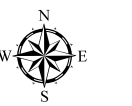





Middle Fork Complex OR-WIF-210307 Infrared Map

Page Name: Kwis (Middle Fork Complex)



Imagery Date: 8/11/2021 @ 2121 pdt
Interpreted Acres: Complex Total: 6,850 ac
Gales 5,378 ac
Ninemile 389 ac
Kwis 1,083 ac
IRIN: Maximillian Wahlberg



Middle Fork IR Polygon

-  IR Heat Perimeter
-  IR Intense Heat
-  IR Scattered Heat

Middle Fork Complex IR Point

-  IR Isolated Heat Source
-  Possible IR Heat Source