




**Middle Fork Complex**  
**OR-WIF-210307**  
**Infrared Map**  
Page Name: Kwis (Middle Fork Complex)

Imagery Date: 8/14/2021 @ 2137 pdt  
Interpreted Acres: Complex Total: 9,159 ac  
Gales 7,160 ac  
Ninemile 516 ac  
Kwis 1,482 ac  
IRIN: Maximillian Wahlberg





0 0.28 0.55 1.1 Miles

**Middle Fork IR Polygon**

-  IR Heat Perimeter
-  IR Intense Heat
-  IR Scattered Heat

**Middle Fork Complex IR Point**

-  IR Isolated Heat Source
-  Possible IR Heat Source