





Middle Fork Complex Infrared Map - Kwis
OR-WIF-210307
Map Date: 8/23/2021
Imagery Date: 08/22/2021
Imagery Time: 2120 PDT
IR Interpreted Map Acres: 15,943
Gales-Nine Mile: 14,458
Kwis: 1,485
IRIN: Tina Rotenbury

-  Isolated Heat Sources
-  Heat Perimeter
-  Intense Heat
-  Scattered Heat

WGS 1984 UTM Zone 10N
 0 0.25 0.5 Miles

