






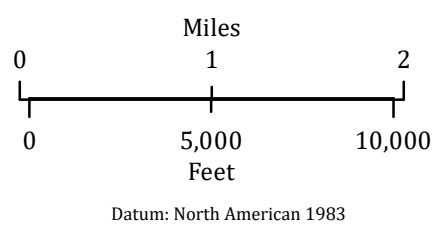
Source: Esri, Maxar, GeoEye, Earthstar Geographics, CNES/Airbus DS, USDA, USGS, AeroGRID, IGN, and the GIS User Community

Middle Fork Complex - Gales

OR-WIF-210307
Infrared
Interpretation

Imagery Date:
08/26/2021 2044 PDT

-  Isolated Heat Sources
-  Heat Perimeter
-  Intense Heat
-  Scattered Heat
-  Cloud Cover



IRIN: Howard Harrison
Map produced:
08/27/2021 0003 PDT
Interpreted size: 16,270 acres

