



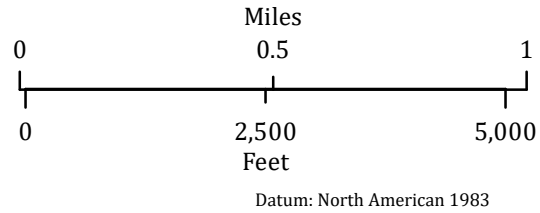


Source: Esri, Maxar, GeoEye, Earthstar Geographics, CNES/Airbus DS, USDA, USGS, AeroGRID, IGN, and the GIS User Community

Middle Fork Complex - Kwis
 OR-WIF-210307
 Infrared
 Interpretation
 Imagery Date:
 08/27/2021 2132 PDT

-  Isolated Heat Sources
-  Heat Perimeter
-  Intense Heat
-  Scattered Heat



IRIN: Howard Harrison
 Map produced:
 08/28/2021 0135 PDT
 Interpreted size: 1,485 acres

