



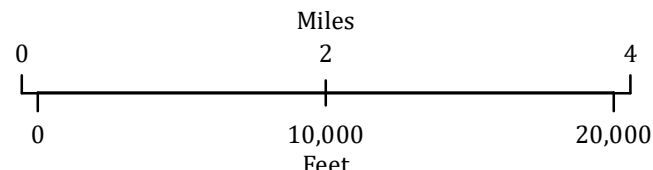


Source: Esri, Maxar, GeoEye, Earthstar Geographics, CNES/Airbus DS, USDA, USGS, AeroGRID, IGN, and the GIS User Community

Middle Fork Complex - Gales
 OR-WIF-210307
 Infrared
 Interpretation

Imagery Date:
 09/01/2021 2102 PDT

-  Isolated Heat Sources
-  Heat Perimeter
-  Intense Heat
-  Scattered Heat



Datum: North American 1983



IRIN: Howard Harrison
 Map produced:
 09/02/2021 0130 PDT
 Interpreted size: 19,918 acres

