



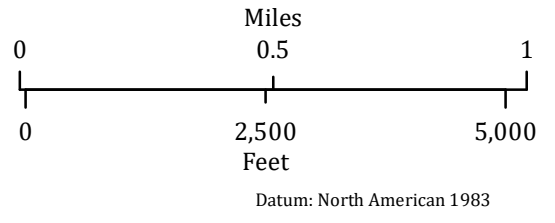


Source: Esri, Maxar, GeoEye, Earthstar Geographics, CNES/Airbus DS, USDA, USGS, AeroGRID, IGN, and the GIS User Community

Middle Fork Complex - Kwis
 OR-WIF-210307
 Infrared
 Interpretation

Imagery Date:
 09/02/2021 2108 PDT

-  Isolated Heat Sources
-  Heat Perimeter
-  Intense Heat
-  Scattered Heat



IRIN: Howard Harrison
 Map produced:
 09/03/2021 0141 PDT
 Interpreted size: 1,485 acres

