






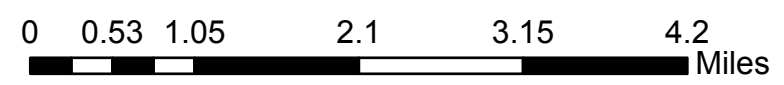



MIDDLE FORK COMPLEX - GALES
OR-WIF-210307
INFRARED INTERPRETATION
 ACRES: 22,167 (GEODESIC)
 IMAGERY DATE 09/03/2021 2123 PDT

-  Area Covered by IR Flight
-  Cloud Cover
-  IR Heat Perimeter
-  IR Intense Heat
-  IR Scattered Heat
-  IR Isolated Heat Source
-  Possible IR Heat Source



Spatial Reference
 Name: GCS WGS 1984
 GCS: GCS WGS 1984
 Datum: WGS 1984
 Map Units: Degree



Kim Slezak, IRIN

Esri, NASA, NGA, USGS, FEMA, State of Oregon GEO, Esri Canada, Esri, HERE, Garmin, SafeGraph, METI/NASA, USGS, Bureau of Land Management, EPA, NPS, USDA