









**MIDDLE FORK COMPLEX - KWIS  
OR-WIF-210307  
INFRARED INTERPRETATION**

ACRES: 1,485 (GEODESIC)  
IMAGERY DATE 09/03/2021 2118 PDT

-  Area Covered by IR Flight
-  Cloud Cover
-  IR Heat Perimeter
-  IR Intense Heat
-  IR Scattered Heat
-  IR Isolated Heat Source
-  Possible IR Heat Source



Spatial Reference  
Name: GCS WGS 1984  
GCS: GCS WGS 1984  
Datum: WGS 1984  
Map Units: Degree



Kim Slezak, IRIN