










**MIDDLE FORK COMPLEX - KWIS
OR-WIF-210307
INFRARED INTERPRETATION**

ACRES: 1,485 (GEODESIC)
IMAGERY DATE 09/03/2021 2118 PDT

-  Area Covered by IR Flight
-  IR Scattered Heat
-  Cloud Cover
-  IR Isolated Heat Source
-  IR Heat Perimeter
-  Possible IR Heat Source
-  IR Intense Heat



Spatial Reference
Name: GCS WGS 1984
GCS: GCS WGS 1984
Datum: WGS 1984
Map Units: Degree



Kim Slezak, IRIN