






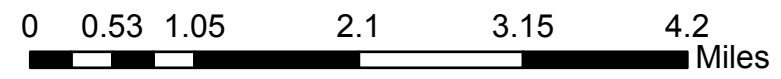


**MIDDLE FORK COMPLEX - GALES**  
**OR-WIF-210307**  
**INFRARED INTERPRETATION**  
 ACRES: 23.358 (GEODESIC)  
 IMAGERY DATE 09/04/2021 2159 PDT

-  Area Covered by IR Flight
-  Cloud Cover
-  IR Heat Perimeter
-  IR Intense Heat
-  IR Scattered Heat
-  IR Isolated Heat Source
-  Possible IR Heat Source



Spatial Reference  
 Name: GCS WGS 1984  
 GCS: GCS WGS 1984  
 Datum: WGS 1984  
 Map Units: Degree



Kim Slezak, IRIN

Earthstar Geographics