


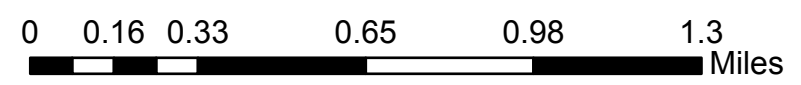



**MIDDLE FORK COMPLEX - KWIS**  
**OR-WIF-210307**  
**INFRARED INTERPRETATION**  
 ACRES: 1,485 (GEODESIC)  
 IMAGERY DATE 09/05/2021 2118 PDT

-  IR Heat Perimeter
-  IR Scattered Heat
-  IR Isolated Heat Source



Spatial Reference  
 Name: GCS WGS 1984  
 GCS: GCS WGS 1984  
 Datum: WGS 1984  
 Map Units: Degree



Kim Slezak, IRIN