



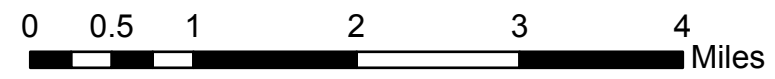



MIDDLE FORK COMPLEX - GALES
OR-WIF-210307
INFRARED INTERPRETATION
 ACRES: 24,993 (GEODESIC)
 IMAGERY DATE 09/06/2021 2105 PDT

-  IR Heat Perimeter
-  IR Scattered Heat
-  IR Intense Heat
-  IR Isolated Heat Source



Spatial Reference
 Name: GCS WGS 1984
 GCS: GCS WGS 1984
 Datum: WGS 1984
 Map Units: Degree



Kim Slezak, IRIN