





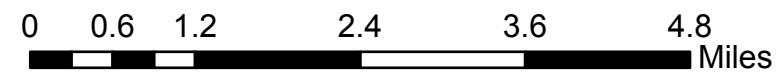



MIDDLE FORK COMPLEX - GALES
OR-WIF-210307
INFRARED INTERPRETATION
 ACRES: 26,728 (GEODESIC)
 IMAGERY DATE 09/12/2021 2314 PDT

- | | |
|---|---|
|  Cloud Cover |  IR Scattered Heat |
|  IR Heat Perimeter |  IR Isolated Heat Source |
|  IR Intense Heat |  Possible IR Heat Source |



Spatial Reference
 Name: GCS WGS 1984
 GCS: GCS WGS 1984
 Datum: WGS 1984
 Map Units: Degree



Kim Slezak, IRIN