






Infrared Map  
Middle Fork Complex - Gales(OR-WIF-210307)  
Flight Date 9/19/2021 2047 PDT  
IRIN: Dale Gough  
29,365 IR Acres  
Map: UTM 10 Nad 83  
Acres: WGS 1984

-  IR Heat Perimeter
-  IR Scattered Heat
-  IR Isolated Heat Source
-  Clouds



0 0.5 1 1.5 2 Miles

