




**Gales (Middle Fork Complex)**  
**OR-WIF-210307**  
Map Date: 09/24/2021  
Imagery Date: 09/23/2021  
Time: 2046 PDT  
Interpreted Acres: 29,374 Acres  
IRIN Lance R. Brady

-  Isolated Heat Source
-  Heat Perimeter
-  Scattered Heat

