










**Rough Patch Complex Infrared Map**  
**Buckhead / Near Minky**  
**OR-UPF-000373**  
**Map Date: 9/12/2021**  
**Imagery Date: 08/31/2021**  
**Imagery Time: 2200 DT**  
**IR Interpreted Acres: 35,054**  
**Buckhead: 4,154**  
**Chaos: 18,979**  
**Little Bent Creek: 7,137**  
**Near Minky: 4,785**

-  Jack IR Heat Perimeter
-  Isolated Heat Sources
-  Possible Isolated Heat Sources
-  Heat Perimeter
-  Intense Heat
-  Scattered Heat
-  Cloud Cover

  
  
 NAD 1983 USFS R6 Albers

