











Rough Patch Complex Infrared Map
Buckhead / Near Minky
OR-UPF-000373
Map Date: 9/3/2021
Imagery Date: 9/2/2021
Imagery Time: 2220 PDT
IR Interpreted Acres: 37,463
Buckhead: 4,753
Chaos: 20,513
Little Bent Creek: 7,363
Near Minky: 4,833

-  Jack IR Heat Perimeter
-  Isolated Heat Sources
-  Possible Isolated Heat Sources
-  Heat Perimeter
-  Intense Heat
-  Scattered Heat
-  Cloud Cover


 NAD 1983 USFS R6 Albers

