

Rough Patch Complex Infrared Map

Buckhead / Near Minky

OR-UPF-000373

Map Date: 9/3/2021

Imagery Date: 9/2/2021

Imagery Time: 2220 PDT









IR Interpreted Acres: 37,463

Buckhead: 4,753

Chaos: 20,513

Little Bent Creek: 7,363

Near Minky: 4,833

-  Jack IR Heat Perimeter
-  Isolated Heat Sources
-  Possible Isolated Heat Sources
-  Heat Sources
-  Heat Perimeter
-  Intense Heat
-  Scattered Heat
-  Cloud Cover



NAD 1983 USFS R6 Albers

