






Rough Patch Complex
OR-UPF-000265
Buckhead/Near Minky Fires
9/11/2021
 IR Date/Time: 9/10/2021 2035PDT


Interpreted Acres:
 Complex: 44,552
 Buckhead: 6,535 Near Minky: 4,867

-  Cloud Cover
-  IR Heat Perimeter
-  IR Scattered Heat
-  No Data
-  Jack Fire/Devils Knob

UTM Zone 10 WGS84

0 0.5 1
Miles

9/11/2021 3:34:51 AM PDT
 Rough_Patch_IR_Map.mxd



Mark Grupe, IRIN
 mark_grupe@nps.gov

