

43°15'

-122°40'

-122°35'

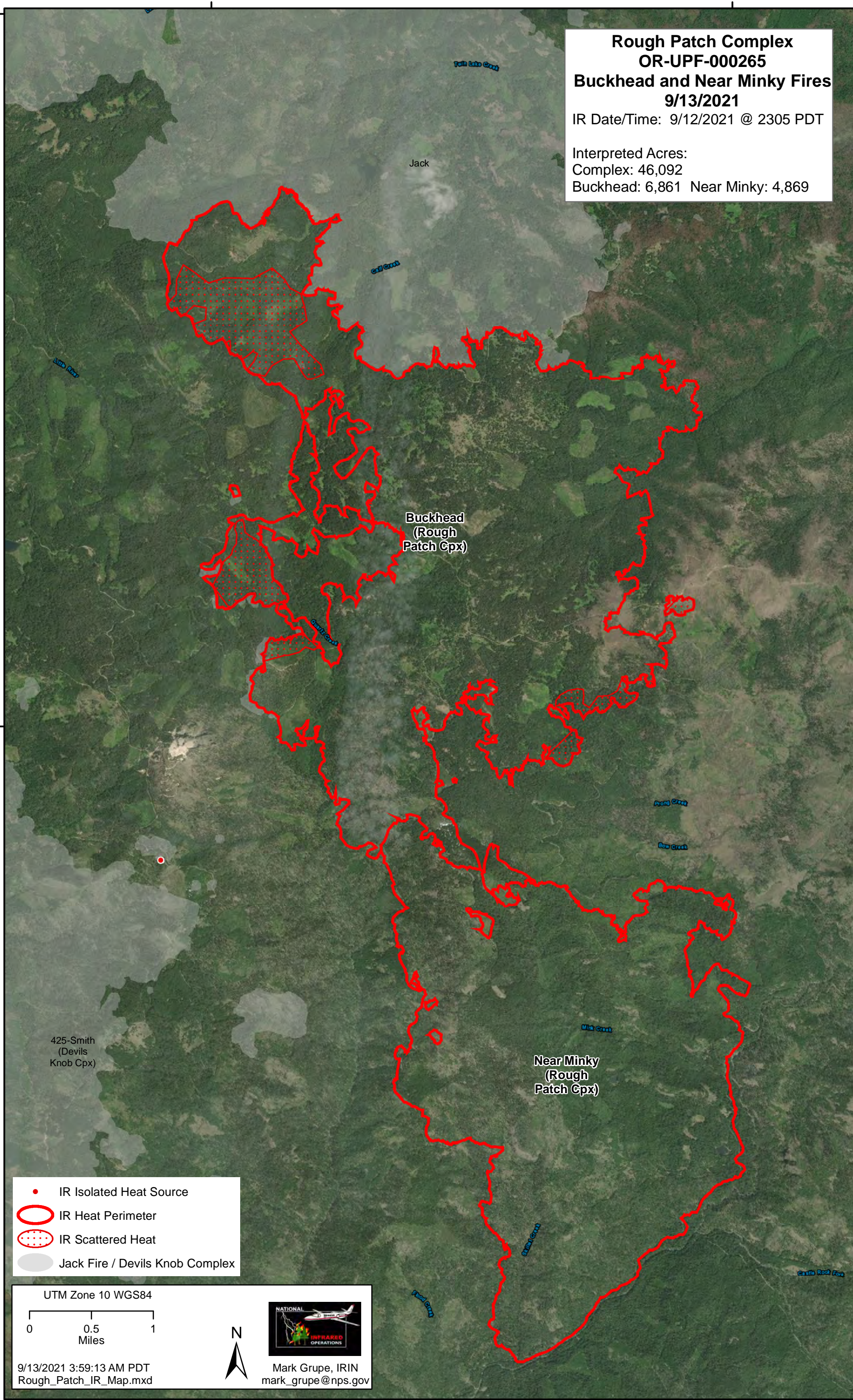
43°15'

Rough Patch Complex
OR-UPF-000265
Buckhead and Near Minky Fires
9/13/2021
 IR Date/Time: 9/12/2021 @ 2305 PDT

Interpreted Acres:
 Complex: 46,092
 Buckhead: 6,861 Near Minky: 4,869

43°10'

43°10'





- IR Isolated Heat Source
- IR Heat Perimeter
- ◌ IR Scattered Heat
- Jack Fire / Devils Knob Complex

UTM Zone 10 WGS84

0 0.5 1
Miles

9/13/2021 3:59:13 AM PDT
 Rough_Patch_IR_Map.mxd

 Mark Grupe, IRIN
 mark_grupe@nps.gov



-122°40'

-122°35'