

-122°40'

-122°35'

**Rough Patch Complex**  
**OR-UPF-000265**  
**Buckhead and Near Minky Fires**  
**9/15/2021**  
 IR Date/Time: 9/14/2021 @ 2159 PDT





Interpreted Acres:  
 Complex: 47,165  
 Buckhead: 6,925 Near Minky: 4,869

Jack

Buckhead  
(Rough  
Patch Cpx)

Near Minky  
(Rough  
Patch Cpx)



425-Smith  
(Devils  
Knob Cpx)

-  IR Heat Perimeter
-  IR Intense Heat
-  IR Isolated Heat Source
-  Jack Fire / Devils Knob Complex

UTM Zone 10 WGS84

0 0.5 1  
Miles

9/15/2021 12:32:24 AM PDT  
Rough\_Patch\_IR\_Map.mxd

Mark Grupe, IRIN  
mark\_grupe@nps.gov

-122°40'

-122°35'

43°10'

43°10'