

-122°40'

-122°35'

Rough Patch Complex
OR-UPF-000265
Chaos and Little Bend Fires
9/15/2021
 IR Date/Time: 9/14/2021 @ 2159 PDT
 Interpreted Acres:
 Complex: 47,165
 Chaos: 26,284 Little Bend: 9,087

43°35'





43°35'

43°30'

43°30'

43°25'

43°25'

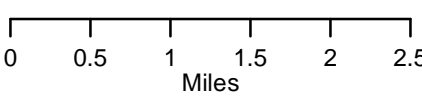
-  IR Heat Perimeter
-  IR Intense Heat
-  IR Scattered Heat
-  IR Isolated Heat Source

Chaos (Rough Patch Cpx)



Little Bend Creek (Rough Patch Cpx)

LANE COUNTY

UTM Zone 10 WGS84



0 0.5 1 1.5 2 2.5 Miles

9/15/2021 12:32:24 AM PDT
 Rough_Patch_IR_Map.mxd

Mark Grupe, IRIN
 mark_grupe@nps.gov

-122°40'

-122°35'