

-122°40'

-122°35'

Rough Patch Complex
OR-UPF-000265
Buckhead and Near Minky Fires
9/17/2021
 IR Date/Time: 9/16/2021 @ 2326 PDT
 Interpreted Acres:
 Complex: 49,017
 Buckhead: 6,976 Near Minky: 4,869

Jack

Call Creek

Buckhead
(Rough
Patch Cpx)

Quard Creek

Prom Creek

Box Creek

Mink Creek





Near Minky
(Rough
Patch Cpx)

Ship Creek

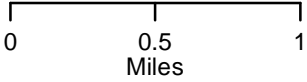
Flood Creek

Castle Rock



425-Smith
(Devils
Knob Cpx)

-  IR Heat Perimeter
-  IR Scattered Heat
-  IR Isolated Heat Source
-  Jack Fire / Devils Knob Complex

UTM Zone 10 WGS84



0 0.5 1
Miles

9/17/2021 4:02:05 AM PDT
 RoughPatchCx_IR_Map.mxd

Mark Grupe, IRIN
 mark_grupe@nps.gov

-122°40'

-122°35'

43°10'

43°10'