

-122°40'

-122°35'

**Rough Patch Complex
OR-UPF-000265
Buckhead and Near Minky Fires
9/18/2021**

IR Date/Time: 9/17/2021 @ 2012 PDT

Interpreted Acres:

Complex: 49,799

Buckhead: 7,223 Near Minky: 4,869

Jack

Call Creek

Buckhead
(Rough
Patch Cpx)

Near Minky
(Rough
Patch Cpx)

Promis Creek

Row Creek

Mink Creek






Slip Creek

Castle Rock Fork


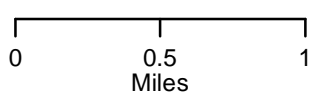
Fish Lake Creek

43°10'

43°10'

-  IR Heat Perimeter
-  IR Intense Heat
-  IR Scattered Heat
-  IR Isolated Heat Source
-  Jack Fire / Devils Knob Complex

UTM Zone 10 WGS84



9/18/2021 12:52:43 AM PDT
RoughPatchCx_IR_Map.mxd

Mark Grupe, IRIN
mark_grupe@nps.gov

-122°40'

-122°35'