

-122°40'

-122°35'

Rough Patch Complex
OR-UPF-000265
Buckhead and Near Minky Fires
9/18/2021
 IR Date/Time: 9/17/2021 @ 2012 PDT
 Interpreted Acres:
 Complex: 49,799
 Buckhead: 7,223 Near Minky: 4,869

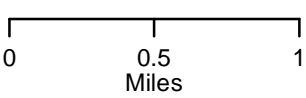
Jack

**Buckhead
(Rough
Patch Cpx)**



**Near Minky
(Rough
Patch Cpx)**

-  IR Heat Perimeter
-  IR Intense Heat
-  IR Scattered Heat
-  IR Isolated Heat Source
-  Jack Fire / Devils Knob Complex

UTM Zone 10 WGS84



0 0.5 1
Miles

9/18/2021 12:52:43 AM PDT
 RoughPatchCx_IR_Map.mxd

Mark Grupe, IRIN
 mark_grupe@nps.gov

-122°40'

-122°35'

43°10'

43°10'