

-122°40'

-122°35'

Rough Patch Complex
OR-UPF-000265
Chaos and Little Bend Fires
9/18/2021
 IR Date/Time: 9/17/2021 @ 2012 PDT
 Interpreted Acres:
 Complex: 49,799
 Chaos: 28,323 Little Bend: 9,384

43°35'






43°35'

43°30'

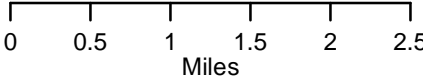
43°30'

43°25'



43°25'

-  Cloud Cover
-  IR Heat Perimeter
-  IR Intense Heat
-  IR Scattered Heat
-  IR Isolated Heat Source

UTM Zone 10 WGS84



0 0.5 1 1.5 2 2.5 Miles

9/18/2021 12:52:43 AM PDT
 RoughPatchCx_IR_Map.mxd

Mark Grupe, IRIN
 mark_grupe@nps.gov

-122°40'

-122°35'