

-122°40'

-122°35'

Rough Patch Complex
OR-UPF-000265
Buckhead and Near Minky Fires
9/20/2021
 IR Date/Time: 9/19/2021 @ 2103 PDT
 Interpreted Acres:
 Complex: 50,247
 Buckhead: 7,226 Near Minky: 4,869

Jack

Call Creek

Buckhead
(Rough
Patch Cpx)

Quartz Creek

Promis Creek

Row Creek

Mink Creek

Near Minky
(Rough
Patch Cpx)

Slip Creek





Castle Rock Fork

Floor

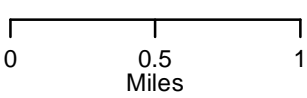
Fish Lake Creek

43°10'



43°10'

-  Cloud Cover
-  IR Heat Perimeter
-  IR Isolated Heat Source
-  Jack Fire / Devils Knob Complex

UTM Zone 10 WGS84



0 0.5 1
Miles

9/20/2021 12:38:42 AM PDT
 RoughPatchCx_IR_Map.mxd

Mark Grupe, IRIN
 mark_grupe@nps.gov

-122°40'

-122°35'