

-122°40'

-122°35'

Rough Patch Complex
OR-UPF-000265
Buckhead and Near Minky Fires
9/20/2021
 IR Date/Time: 9/19/2021 @ 2103 PDT
 Interpreted Acres:
 Complex: 50,247
 Buckhead: 7,226 Near Minky: 4,869



Jack

**Buckhead
(Rough
Patch Cpx)**

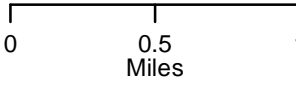
**Near Minky
(Rough
Patch Cpx)**

43°10'


43°10'

-  Cloud Cover
-  IR Heat Perimeter
-  IR Isolated Heat Source
-  Jack Fire / Devils Knob Complex

UTM Zone 10 WGS84



0 0.5 1
Miles

9/20/2021 12:38:42 AM PDT
 RoughPatchCx_IR_Map.mxd

Mark Grupe, IRIN
 mark_grupe@nps.gov

-122°40'

-122°35'