

-122°40'

-122°35'

Rough Patch Complex
OR-UPF-000265
Chaos and Little Bend Fires
9/20/2021
 IR Date/Time: 9/19/2021 @ 2103 PDT
 Interpreted Acres:
 Complex: 50,247
 Chaos: 28,748 Little Bend: 9,404

43°35'

43°35'

43°30'




43°30'

43°25'

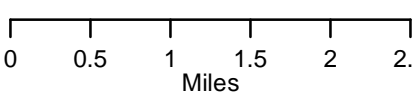
43°25'

Chaos (Rough Patch Cpx)



Little Bend Creek (Rough Patch Cpx)

-  Cloud Cover
-  IR Heat Perimeter
-  IR Isolated Heat Source

UTM Zone 10 WGS84



0 0.5 1 1.5 2 2.5 Miles

9/20/2021 12:38:42 AM PDT
 RoughPatchCx_IR_Map.mxd

Mark Grupe, IRIN
 mark_grupe@nps.gov

-122°40'

-122°35'