

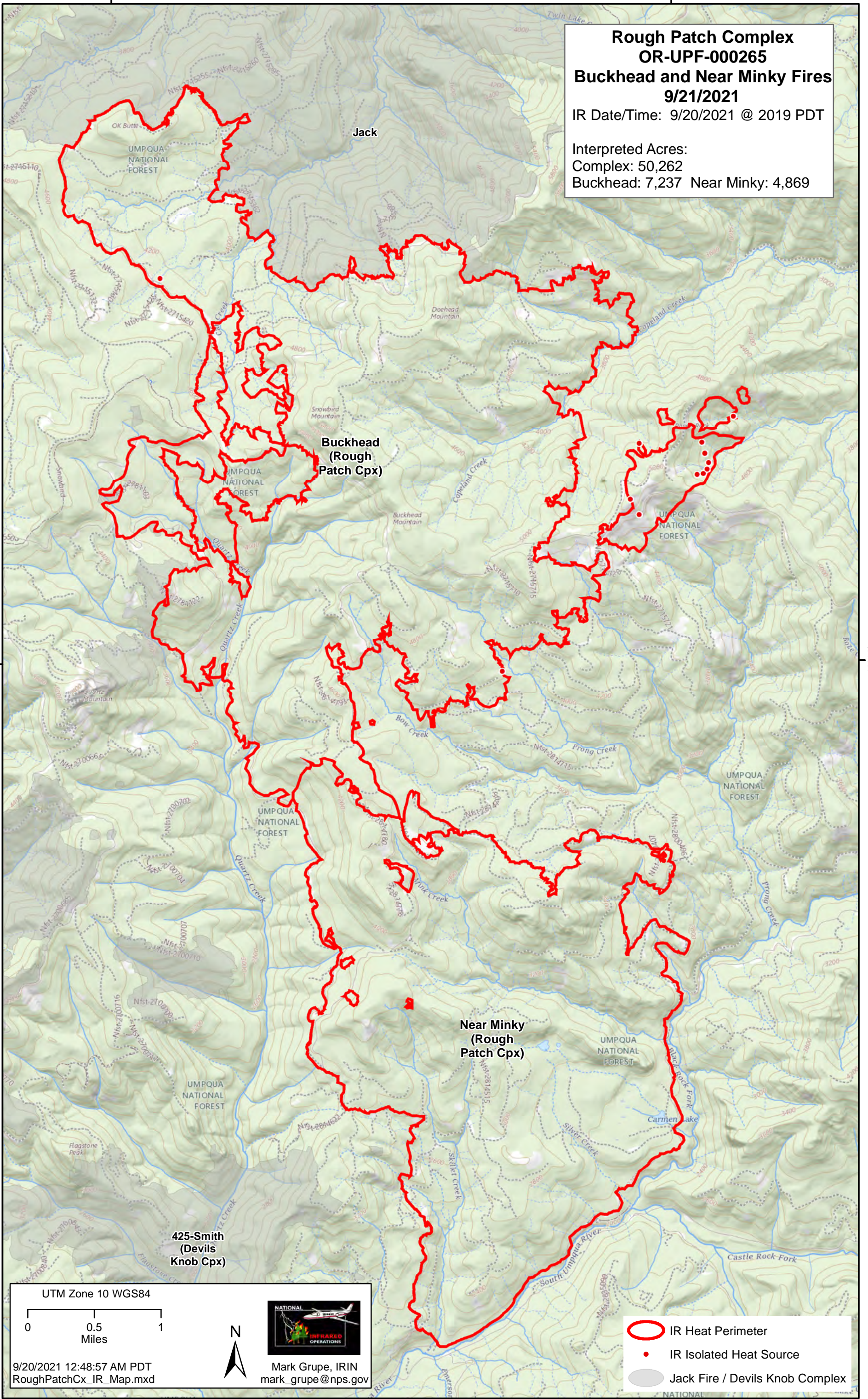
-122°40'

-122°35'

Rough Patch Complex
OR-UPF-000265
Buckhead and Near Minky Fires
9/21/2021
 IR Date/Time: 9/20/2021 @ 2019 PDT
 Interpreted Acres:
 Complex: 50,262
 Buckhead: 7,237 Near Minky: 4,869

43°10'


43°10'






UTM Zone 10 WGS84

0 0.5 1
Miles

9/20/2021 12:48:57 AM PDT
 RoughPatchCx_IR_Map.mxd



Mark Grupe, IRIN
 mark_grupe@nps.gov

-  IR Heat Perimeter
-  IR Isolated Heat Source
-  Jack Fire / Devils Knob Complex

-122°40'

-122°35'